

10



Republic of the Philippines  
**PROVINCE OF LEYTE**  
Municipality of Sta. Fe  
**OFFICE OF THE MAYOR**

Item No.: **13**  
Date: **APR 18 2023**

**HON. LEONARDO M. JAVIER JR.**  
Vice Governor/Presiding Officer  
Office of the Sangguniang Panlalawigan  
Province of Leyte  
Tacloban City

SANGGUNIANG PANLALAWIGAN  
**RECEIVED**  
22 MAR 2023  
PROVINCE OF LEYTE

Sir:

Good day.


This is to inform your good office that the Comprehensive Land Use Plan and enactment of the Zoning Ordinance for 2018-2027 of the Local Government Unit of Sta. Fe, Leyte is finally approved for Adoption by the Sangguniang Bayan of Sta. Fe, Leyte.

Anent thereto, I am respectfully furnishing you copy of the documents, to wit:

1. (5) copy of Volume I, The Comprehensive Land Use Plan;
2. (5) copies of Volume 2, The Zoning Ordinance;
3. (5) copies of Volume 3, The Sectoral, Ecosystem, and Special Area Studies;
4. (4) set Tarpaulin presentation maps of Existing Land Use map, Proposed Land Use map, and Zoning Map;
5. (2) Map Atlas of Thematic maps in A3 size;
6. Digital copy of adopted CLUP and enacted Zoning Ordinance and presentation maps;
7. Vector file data of the presentation maps;
8. SB Resolution adopting the CLUP and Zoning Ordinance;
9. Executive Summary
10. Notice of Public Hearing dated 26 August 2019;
11. Certificate of Public Hearing conducted;
12. Minutes of Public Hearing conducted on August 30, 2019;
13. List of Attendees of Public Hearing;
14. Attendance Sheet.

My warm regards.

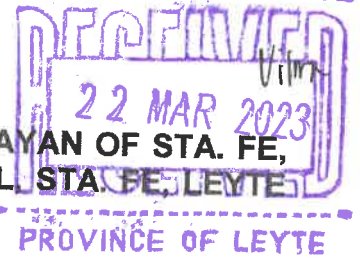
Very truly yours,

  
**AMPARO H. MONTEZA**  
Municipal Mayor



Republic of the Philippines  
**PROVINCE OF LEYTE**  
Municipality of Santa Fe

SANGGUNIANG PANGALAWIGAN



**SANGGUNIANG BAYAN**

THE 30<sup>TH</sup> REGULAR SESSION OF THE 12<sup>TH</sup> SANGGUNIANG BAYAN OF STA. FE,  
LEYTE, HELD AT THE SANGGUNIANG BAYAN SESSION HALL, STA. FE, LEYTE,  
ON FEBRUARY 27, 2023.

**Attendance:**

**HON. EDUARDO N. TOREROS**  
Presiding Officer/Municipal Vice-Mayor

**HON. AMIEL P. ENAGE**  
SB Member  
**HON. RODEL L. AJETO**  
SB Member  
**HON. ALVIN D. PETILLA**  
SB Member  
**HON. GENY R. ESMERO**  
SB Member  
**HON. AGNES A. CHUCA**  
SB Member

**HON. EDGARDO R. SALCEDA**  
SB Member  
**HON. RICARDO D. FAJARDO**  
SB Member  
**HON. LARRY S. ARUTA**  
SB Member  
**HON. BELEN C. CHUCA**  
Liga President  
**HON. MAE JO A. LANTAJO**  
SK Federation President

**MUNICIPAL RESOLUTION NO. 2023- 031**  
Series of 2023

**A RESOLUTION APPROVING AND/OR ADOPTING THE COMPREHENSIVE LAND USE PLAN (CLUP), CONSEQUENTLY ENACTING THE ZONING ORDINANCE OF THIS MUNICIPALITY, COVERING THE PERIOD 2018-2027.**

**WHEREAS**, there is need to adopt a Comprehensive Land Use Plan (CLUP) for the municipality: As such, the formulation, adoption, or modification of said plan shall be in coordination with the approved Provincial Comprehensive Land Use Plan;

**WHEREAS**, one of the components and function of the CLUP is to reclassify land within the jurisdiction of the municipality, subject to the pertinent provisions of RA 7160, the Local Government Code of 1991;

**WHEREAS**, the CLUP containing the different sectoral analysis and special studies will be the prime and central basis for future use of local resources, reclassification of lands and guiding tool of the municipality in its pursuit of progress;

**WHEREAS**, corollary to the approval of the CLUP is to enact the integrated zoning ordinances in consonance with the approved Comprehensive Land Use Plan, subject to existing laws, rules, and regulations; establish fire limits or zones, particularly in populous centers; and regulate the construction, repair or modification of buildings within said fire limits or zones in accordance with the provisions of Fire Code; and,

*Dimas R.*

*Aruta L*

*Petilla*



Republic of the Philippines  
**PROVINCE OF LEYTE**  
Municipality of Santa Fe

**SANGGUNIANG BAYAN**

Continuation: Municipal Resolution No. 2023 – 031  
Dated February 27, 2023

page 2 of 3

**WHEREAS**, under existing laws, the CLUP of every LGU has to be revised periodically, to atone and update with the changing needs of the time and/or to conform with the development of the respective LGUs.

**NOW THEREFORE**, on motion of **HON. LARRY S. ARUTA** Chairperson, Committee on Engineering, Infrastructure and General Services duly seconded by **ALL MEMBERS PRESENT**; be it;

**RESOLVED AS IT IS HEREBY RESOLVED, TO APPROVED AND/OR ADOPTED THE COMPREHENSIVE LAND USE PLAN (CLUP), CONSEQUENTLY ENACTING THE ZONING ORDINANCE OF THIS MUNICIPALITY, COVERING THE PERIOD 2018-2027.**

**RESOLVED FURTHER** is to enact the Zoning Ordinance; hence,

**Municipal Ordinance No. 2023-03 (series of 2023):**

**BE IT ORDAINED BY THE SANGGUNIANG BAYAN OF SANTA FE, LEYTE IN SESSION ASSEMBLED:**

**Section 1.** The ZONING ORDINANCE of the Municipality of Santa Fe, Leyte is hereby ENACTED in accordance with the APPROVED Comprehensive Land Use Plan (CLUP).

**Section 2.** The revised and/or updated Comprehensive Land Use Plan (CLUP) will cover the period 2018-2027.

**Section 3.** That this Zoning Ordinance shall take effect immediately.

**RESOLVED FINALLY**, to furnish copies of this resolution to the Office of the Municipal Mayor, **HON. MAYOR AMPARO H. MONTEZA**; to the Municipal Planning Development Council (MPDC) Office, and to all others concerned for their guidance and appropriate action.

**APPROVED** by the MAJORITY this 27<sup>th</sup> day of February 2023 at the Sangguniang Bayan Session Hall, Santa Fe, Leyte.

*Amurto*

*Amurto*

*Amurto*

*Aruta L*

*F. Aruta*

*Aruta*

*Aruta*

*Aruta*



Republic of the Philippines  
**PROVINCE OF LEYTE**  
Municipality of Santa Fe

**SANGGUNIANG BAYAN**

Continuation: Municipal Resolution No. 2023 – 031  
Dated February 27, 2023

page 3 of 3

ATTESTED/APPROVED:

  
**HON. AMIEL P. ENAGE**  
SB Member

  
**HON. RODEL L. AJETO**  
SB Member

  
**HON. ALVIN D. PETILLA**  
SB Member

  
**HON. GENY R. ESMERO**  
SB Member

  
**HON. AGNES A. CHUCA**  
SB Member

(Absent)  
**HON. EDGARDO R. SALCEDA**  
SB Member

  
**HON. RICARDO D. FAJARDO**  
SB Member

  
**HON. LARRY S. ARUTA**  
SB Member

  
**HON. BELEN C. CHUCA**  
Liga Pres. / SB Member

  
**HON. MAE JO A. LANTAJO**  
Federation President / SB Member

I HEREBY CERTIFY to the correctness of the foregoing resolution.

  
**JULIUS XERXES M. OBENQUE**  
Secretary to the Sangguniang Bayan

Attested by:

  
**HON. EDUARDO N. TOREROS**  
Presiding Officer  
Municipal Vice Mayor



Republic of the Philippines  
**PROVINCE OF LEYTE**  
 Municipality of Santa Fe.

**SANGGUNIANG BAYAN**

**THE 30<sup>TH</sup> REGULAR SESSION OF THE 12<sup>TH</sup> SANGGUNIANG BAYAN OF STA. FE, LEYTE, HELD AT THE SANGGUNIANG BAYAN SESSION HALL, STA. FE, LEYTE ON FEBRUARY 27, 2023.**

**Attendance:**

**HON. EDUARDO N. TOREROS**  
 Presiding Officer/Municipal Vice-Mayor

**HON. AMIEL P. ENAGE**  
 SB Member  
**HON. RODEL L. AJETO**  
 SB Member  
**HON. ALVIN D. PETILLA**  
 SB Member  
**HON. GENY R. ESMERO**  
 SB Member  
**HON. AGNES A. CHUCA**  
 SB Member

**HON. EDGARDO R. SALCEDA**  
 SB Member  
**HON. RICARDO D. FAJARDO**  
 SB Member  
**HON. LARRY S. ARUTA**  
 SB Member  
**HON. BELEN C. CHUCA**  
 Liga President  
**HON. MAE JO A. LANTAJO**  
 SK Federation President

**MUNICIPAL RESOLUTION NO. 2023- 031**  
 Series of 2023

**A RESOLUTION APPROVING AND/OR ADOPTING THE COMPREHENSIVE LAND USE PLAN (CLUP), CONSEQUENTLY ENACTING THE ZONING ORDINANCE OF THIS MUNICIPALITY, COVERING THE PERIOD 2018-2027.**

**WHEREAS**, there is need to adopt a Comprehensive Land Use Plan (CLUP) for the municipality: As such, the formulation, adoption, or modification of said plan shall be in coordination with the approved Provincial Comprehensive Land Use Plan;

**WHEREAS**, one of the components and function of the CLUP is to reclassify land within the jurisdiction of the municipality, subject to the pertinent provisions of RA 7160, the Local Government Code of 1991;

**WHEREAS**, the CLUP containing the different sectoral analysis and special studies will be the prime and central basis for future use of local resources, reclassification of lands and guiding tool of the municipality in its pursuit of progress;

**WHEREAS**, corollary to the approval of the CLUP is to enact the integrated zoning ordinances in consonance with the approved Comprehensive Land Use Plan, subject to existing laws, rules, and regulations; establish fire limits or zones, particularly in populous centers; and regulate the construction, repair or modification of buildings within said fire limits or zones in accordance with the provisions of Fire Code; and,

*Edmundo*

*Amiel Enage*

*Aruta L*

*Aruta L*



Republic of the Philippines  
**PROVINCE OF LEYTE**  
Municipality of Santa Fe

**SANGGUNIANG BAYAN**

Continuation: *Municipal Resolution No. 2023 – 031*  
*Dated February 27, 2023*

page 2 of 3

**WHEREAS**, under existing laws, the CLUP of every LGU has to be revised periodically, to atone and update with the changing needs of the time and/or to conform with the development of the respective LGUs.

**NOW THEREFORE**, on motion of **HON. LARRY S. ARUTA** Chairperson, Committee on Engineering, Infrastructure and General Services duly seconded by **ALL MEMBERS PRESENT**; be it;

**RESOLVED AS IT IS HEREBY RESOLVED, TO APPROVED AND/OR ADOPTED THE COMPREHENSIVE LAND USE PLAN (CLUP), CONSEQUENTLY ENACTING THE ZONING ORDINANCE OF THIS MUNICIPALITY, COVERING THE PERIOD 2018-2027.**

**RESOLVED FURTHER** is to enact the Zoning Ordinance; hence,

**Municipal Ordinance No. 2023-03 (series of 2023):**

**BE IT ORDAINED BY THE SANGGUNIANG BAYAN OF SANTA FE, LEYTE IN SESSION ASSEMBLED:**

**Section 1.** The ZONING ORDINANCE of the Municipality of Santa Fe, Leyte is hereby ENACTED in accordance with the APPROVED Comprehensive Land Use Plan (CLUP).

**Section 2.** The revised and/or updated Comprehensive Land Use Plan (CLUP) will cover the period 2018-2027.

**Section 3.** That this Zoning Ordinance shall take effect immediately.

**RESOLVED FINALLY**, to furnish copies of this resolution to the Office of the Municipal Mayor, **HON. MAYOR AMPARO H. MONTEZA**; to the Municipal Planning Development Council (MPDC) Office, and to all others concerned for their guidance and appropriate action.

**APPROVED** by the MAJORITY this 27<sup>th</sup> day of February 2023 at the Sangguniang Bayan Session Hall, Santa Fe, Leyte.

*Ammora*

*Amel Ang* *[Signature]*

*Aruta L*

*[Vertical signatures on the right margin]*



Republic of the Philippines  
**PROVINCE OF LEYTE**  
Municipality of Santa Fe


**SANGGUNIANG BAYAN**

Continuation: Municipal Resolution No. 2023 – 031  
Dated February 27, 2023


page 3 of 3

ATTESTED/APPROVED:

  
**HON. AMIEL P. EMAGE**  
SB Member

  
**HON. RODEL L. AJETO**  
SB Member

  
**HON. ALVIN D. PETILLA**  
SB Member

  
**HON. GENY R. ESMERO**  
SB Member

  
**HON. AGNES A. CHUCA**  
SB Member

(Absent)  
**HON. EDGARDO R. SALCEDA**  
SB Member


  
**HON. RICARDO D. FAJARDO**  
SB Member

  
**HON. LARRY S. ARUTA**  
SB Member

  
**HON. BELEN C. CHUCA**  
Liga Pres. / SB Member

  
**HON. MAE JO A. LANTAJO**  
Federation President / SB Member

I HEREBY CERTIFY to the correctness of the foregoing resolution.

  
**JULIUS XERXES M. OBENQUE**  
Secretary to the Sangguniang Bayan

Attested by:

  
**HON. EDUARDO N. TOREROS**  
Presiding Officer  
Municipal Vice Mayor



Republic of the Philippines  
**PROVINCE OF LEYTE**  
Municipality of Sta. Fe



**OFFICE OF THE MAYOR**

## **EXECUTIVE SUMMARY**

### **"STA. FE, LEYTE COMPREHENSIVE LAND USE PLAN 2018-2027"**


The Municipality of **Santa Fe, Leyte** is a Fifth Income Class that manifests limited resources yet with an abundance of agricultural crops such as *palay*, being known as one of the rice granaries in Leyte. On the other hand, is aiming for more developments and opportunities in various sectors for the next generations to reap and nurture.

The Local Government Code of 1991 mandates LGUs to prepare a **Comprehensive Land Use Plan (CLUP)** that shall be the primary basis and framework for the future use of land resources in the locality. This plan shall be our guide in our endeavors of promoting socio-economic improvements, protection of natural resources and preservation of local open spaces towards appropriate environmental adaptability and responsibility measures geared and consistent with other development plans.

With the updated Local Comprehensive Land Use Plan (CLUP), we are certain to achieve our long-range goals and objectives that could affect the local government and the community. With the fast-growing population and more intense competition, the use of innovative land-use strategies will be a big leap for Santa Fe.

The CLUP will help us discover more opportunities prominently for the communities. The current state of living and income of our folks shall be improved through land-use innovations where these people in the communities shall be the first priorities. The programs, projects, and activities shall be implemented in accordance with the LGU's existing and updated CLUP which are significantly useful to all *Santafenhons* with the general approach to local economic growth transformation and individual contribution to society.

The CLUP with its tremendous use and help, Santa Fe shall impressively embrace the locality's available resources, progress through unified and integrated decision-making, and economically prosper from our current income state with utmost consideration of all sectors which are extremely important for the success of these visions.

  
**AMPARO H. MONTEZA**  
Municipal Mayor





Republic of the Philippines  
**PROVINCE OF LEYTE**  
Municipality of Sta. Fe

**OFFICE OF THE MUNICIPAL MAYOR**

**TO :** ALL PUNONG BARANGAYS, BARANGAY OFFICIALS AND OTHER BARANGAY  
FUNCTIONARIES, SECTORAL REPRESENTATIVES  
This Municipality

**FROM :** HON. AMPARO H. MONTEZA  
Municipal Mayor

**DATE :** 26 August 2019


**RE :** NOTICE OF PUBLIC HEARING OF PROPOSED ZONING ORDINANCE OF THE  
MUNICIPALITY OF STA. FE, LEYTE

=====

You are hereby requested to attend the Public Hearing of the Proposed Zoning Ordinance of Sta. Fe, Leyte on August 30, 2019 at exactly 8:00 A.M. to 12:00 noon at the Municipal Gymnasium this municipality.

Attendance is hereby **ENJOINED**.

For your guidance and strict compliance.

  
**AMPARO H. MONTEZA**  
Municipal Mayor



Republic of the Philippines  
**PROVINCE OF LEYTE**  
Municipality of Sta. Fe

**OFFICE OF THE MUNICIPAL MAYOR**

**TO : ALL PUNONG BARANGAYS, BARANGAY OFFICIALS AND OTHER BARANGAY  
FUNCTIONARIES, SECTORAL REPRESENTATIVES**  
This Municipality

**FROM : HON. AMPARO H. MONTEZA**  
Municipal Mayor

**DATE : 26 August 2019**


**RE : NOTICE OF PUBLIC HEARING OF PROPOSED ZONING ORDINANCE OF THE  
MUNICIPALITY OF STA. FE, LEYTE**

=====

You are hereby requested to attend the Public Hearing of the Proposed Zoning Ordinance of Sta. Fe, Leyte on August 30, 2019 at exactly 1:00 – 5:00 P.M. at the Municipal Gymnasium this municipality.

Attendance is hereby **ENJOINED**.

For your guidance and strict compliance.

  
**AMPARO H. MONTEZA**  
Municipal Mayor




Republic of the Philippines  
**PROVINCE OF LEYTE**  
Municipality of Sta. Fe

**OFFICE OF THE SB SECRETARY**

**CERTIFICATE OF PUBLIC HEARING CONDUCTED**

**THIS IS TO CERTIFY** that *PUBLIC HEARING* of the Proposed Zoning Ordinance was actually conducted on August 30, 2019 at the Municipal Gymnasium, this municipality participated in by the Punong Barangays, other Barangay Officials, Barangay Functionaries, Sector representatives and other stakeholders. This Zoning Ordinance will operationalize the Comprehensive Land Use Plan of the municipality which is on-going in its formulation.

**ISSUED** this 3<sup>rd</sup> day of September 2019 as a supporting document in the perusal review of the Sangguniang Panlalawigan (SP) of the Province of Leyte.

  
**ROMEO A. GRISOLA**  
Secretary to the Sanggunian



**Republic of the Philippines**  
**Province of Leyte**  
**Municipality of Sta. Fe**  
Brgy. Zone II, Sta. Fe, Leyte 6513

Minutes of the Public Hearing on the  
**Updating of Sta. Fe, Leyte CLUP**  
Sta. Fe, Leyte Gynasium  
August 30, 2019

**Legal Basis**

Pursuant to Section 20 of Republic Act 7160, otherwise known as the Local Government Code of 1991, a city or municipality may, through an ordinance (Zoning) passed by the Sanggunian after conducting public hearings for the purpose, authorize the reclassification of agricultural lands and provided for the manner of their utilization or disposition.

Section 20 (3c) provides that the Local Government Units (LGUs) shall, in conformity with existing laws, continue to prepare their respective comprehensive land use plans enacted through zoning ordinances which shall be the primary and dominant bases for the future use of land resources: Provided, That the requirements for food production, human settlements, and industrial expansion shall be taken into consideration in the preparation of such plans.

## **Introduction**

The public hearing for the Updating of Sta. Fe, Leyte Comprehensive Land Use Plan (CLUP) was conducted on August 30, 2019 at the Sta. Fe, Leyte gymnasium. It was attended by 584 participants representing various sectors (see attendance sheets Attached) who were invited via formal letters sent to the concerned individuals signed by the Municipal Mayor. Notices of the public hearing were posted in the bulletin boards of the twenty (20) barangays and the municipality. Organization/coordination was conducted thru the Municipal Planning Development Office (MPDO) and the Municipal Mayor's Office.

## **Stakeholders/Participants invited and present during the public hearing**

The following stakeholders/participants were invited: Sangguniang Bayan Members, Barangay Captains, councilors, secretaries, treasurers, NGO representative/s, religious sectors and local residents.

## **The Public Hearing Proper**

The public hearing proper was started at 8:30 in the morning for the first batch and 1:00 in the afternoon for the second batch with an opening prayer and followed by the singing of the Philippine National Anthem with the aid of an audio media. The opening message was rendered by the Municipal Mayor Hon. Amparo H. Monteza.

### **Presentations**

- a. The Municipal and Barangay Zoning Map and the Urban Zoning Map of Sta. Fe, Leyte. It was presented by the Assisting Professional Dr. Philip Joy R. Rizado and facilitated by MPDC Engr. Ma. Cynthia V. Lantajo. Actual presentation was via power point and tarpaulin printed maps.
- b. Rules of the Public Hearing – discussed by Vice Mayor Ismael V. Lantajo, he being the presiding officer of the Sangguniang Bayan. Likewise, requested that the public hearing should be done in order, peaceful and encourage the audience/stakeholders to participate and present their concerns and issues during the open forum portion.
- c. Results and Findings – presented by the Assisting Professional the details of the GIS generated maps and other thematic maps. The sectoral and

proposed projects were then presented. Dialect used in the presentation was bilingual but more on Tagalog and Waray-waray.

### **Open Forum**

The open forum started immediately after the presentation were completed. The open forum was jointly facilitated by the Municipal Planning Development Coordinator and the Assisting Professional. The facilitators laid down the rules of the public hearing before comments, queries, questions and suggestions will be asked. They emphasized that those who would ask questions or make a comment must introduce himself/herself and from what barangay or organization he or she represents for proper identification. They further requested the stakeholders/audience to focus their comments, queries and questions to the mapping and zoning, risks and hazards, political boundaries and to the CLUP updating being presented.

Summary of the issues and concerns raised during the open forum are presented in a matrix form. Details are also presented in the proceeding/s of the public hearing.

Comments, Issues and Suggestions	Person/Barangay/Office raising the issues and concerns	Response from the MPDO, Assisting Professional
There are barangays that have political boundary disputes and need to be addressed	Brgy. Zone	The GIS generated barangay maps have delineated and corrected these boundary issues.
Barangays that are flooded and prone to other risk and hazards need immediate interventions	Barangays Katipunan, Gapas ...	Flood control and improved drainage system have been proposed.
Peatlands need immediate rehabilitation as well as the forestlands of Sta. Fe Leyte	Brgys. San Isidro, San Roque, San Miguelay	Development and rehabilitation plans and programs are integrated already with the local Forest Land Use Plan.
Legitimate Level III water supplier of potable and safe	Barangays Zone 1 – 4, Tibak, Milagrosa, San Juan, San Isidro,	Proposed potable water supply development project to be

water especially in the urban barangays and other densely populated and scarce potable water supply barangays.	San Roque, San Miguelay	sourced out and externally.
Provision of Evacuation Facility through Construction of Evacuation Centers in most flooded barangays	Barangays San Miguelay, Badiangay, San Isidro, Gapas, Cabangcalan and San Roque	Funds to be requested from DILG and other National Government Agencies

After the open forum Mayor Amparo H. Monteza, Vice Mayor Ismael V. Lantajo and MPDC/Engr. Ma. Cynthia V. Lantajo reiterated the important role of municipal officials, barangay officials, functional non-government organizations, private associations and the local constituents/residents in planning and developing its land, material, human and financial resources for further development and advancement of Sta. Fe, Leyte.

The public hearing was adjourned at 11:30 a.m and 4:30 p.m. respectively.

Please attached the following:

1. Public Hearing Attendance

Submitted By:



**ENGR. MA. CYNTHIA V. LANTAJO**  
Municipal Planning Development Coordinator

Approved By:



**HON. AMPARO H. MONTEZA**  
Municipal Mayor





Republic of the Philippines  
PROVINCE OF LEYTE  
Municipality of Sta. Fe

**LIST OF ATTENDEES OF PUBLIC HEARING ON THE PROPOSED ZONING  
ORDINANCE  
August 30, 2019**

<b>BACULANAD</b>		
	<b>NAME</b>	<b>DESIGNATION</b>
1	YOLANDA V. PETILLA	PUNONG BARANGAY
2	FIDEL D. SERDEÑA	KAGAWAD
3	FIDELBERT P. BLANCO	KAGAWAD
4	GINA P. CINCO	KAGAWAD
5	RODRIGO T. NATULLA JR.	KAGAWAD
6	MYRNA P. LADRERA	TREASURER
7	SHERLY B. CALCETA	BRGY. SECRETARY
8	TERESITA A. LADRERA	BHW
9	LEA T. SALCEDA	CDW
10	EDUARDO N. BOLECHE	TANOD
11	MELANIO C. PAGASIAN	TANOD
12	ALBERTO C. PETILLA	TANOD
13	RICARDO L. CALCETA	TANOD
14	ELSA OCHONDRA	STAKEHOLDER
15	DINA PETILLA	STAKEHOLDER
16	RENELINDA P. CABIAS	STAKEHOLDER
17	DOLORES CALCETA	STAKEHOLDER
18	JOCELYN M. GRESOLA	STAKEHOLDER
19	LAILANI ORTEGA	STAKEHOLDER
20	DIOBELLA R. MARTINEZ	STAKEHOLDER
21	VIRGINIA M. EFONG	STAKEHOLDER
22	ROWENA S. LADRERA	STAKEHOLDER
23	RAZEL S. LADRERA	STAKEHOLDER
24	MARIAN F. PARADO	STAKEHOLDER
25	JUSTINE N. PETILLA	STAKEHOLDER
26	ELSA B. PETILLA	STAKEHOLDER
27	ANALIZA G. LADRERA	STAKEHOLDER
28	ELVIRA C. PARADO	STAKEHOLDER

Prepared by:

MA. CYNTHIA V. LANTAJO  
MPDC

Noted by:

AMPARO H. MONTEZA  
Municipal Mayor



Republic of the Philippines  
PROVINCE OF LEYTE  
Municipality of Sta. Fe


**LIST OF ATTENDEES OF PUBLIC HEARING ON THE PROPOSED ZONING  
ORDINANCE  
August 30, 2019**

<b>BRGY BADIANGAY</b>	
<b>NAME</b>	<b>DESIGNATION</b>
1. MARILOU C. MILITANTE	PUNONG BARANGAY
2. RAUL M. LAGO	BRGY. KAGAWAD
3. WILFREDO C. MACEDA	BRGY. KAGAWAD
4. AVELINA M. MILITANTE	BRGY. KAGAWAD
5. ARLEEN M. MADIA	BRGY. KAGAWAD
6. EDERLINA GELIZON	BRGY. KAGAWAD
7. EGIDIO M. MACEDA	BRGY. KAGAWAD
8. ILYN E. AGUIRRE	BRGY. SECRETARY
9. ADELFA L. CAYOBIT	BHW
10. MARY JANE P. ESTINAR	CDW
11. CECILIA C. MODESTO	BHNS/BHW
12. ROLLY B. DIANG	BSPMC
13. GINA R. ALVAREZ	BHW/BSPO
14. DANIEL MILITANTE	BRGY. TANOD
15. LEOCADIO MACEDA	BRGY. TANOD
16. EMRITA VILLENA	4PS
17. JOSEPHINE BATO	4PS
18. ANDY M. COLETE	4PS
19. ELMA B. BUNCARAS	4PS
20. SALVACION M. ELVINA	4PS
21. RUTCHELL M. HERRERA	4PS
22. EDNA E. LAZADA	4PS
23. JOSEPHINE P. MEMORACIONJJD	4PS
24. EVANGELINE MILITANTE	4PS

Prepared by:

  
**MA. CYNTHIA V. LANTAJO**  
MPDC

Noted by:

  
**AMPARO H. MONTEZA**  
Municipal Mayor



Republic of the Philippines  
PROVINCE OF LEYTE  
Municipality of Sta. Fe


**LIST OF ATTENDEES OF PUBLIC HEARING ON THE PROPOSED ZONING  
ORDINANCE  
August 30, 2019**

<b>BULOD</b>	
<b>NAME</b>	<b>DESIGNATION</b>
1. RODEL AJETO	PUNONG BARANGAY
2. EDUARDO P. ORBETA	KAGAWAD
3. DONALDO A. PLACIEGO	KAGAWAD
4. MA. RITCHIE NEGRADAS	BRGY. SECRETARY
5. LUCENA C. OLAYA	BHW
6. RAYMUNDO TAMPIC	STAKEHOLDER
7. LANIE HH. CATINDOY	STAKEHOLDER
8. LAILANIE CATINDOY	STAKEHOLDER
9. LETECIA B. GARNANDO	STAKEHOLDER

Prepared by:

  
MA. CYNTHIA V. LANTAJO  
MPDC

Noted by:

  
AMPARO H. MONTEZA  
Municipal Mayor



Republic of the Philippines  
PROVINCE OF LEYTE  
Municipality of Sta. Fe

**LIST OF ATTENDEES OF PUBLIC HEARING ON THE PROPOSED ZONING  
ORDINANCE  
August 30, 2019**

<b>CATOOGAN</b>	
<b>NAME</b>	<b>DESIGNATION</b>
1. LARRY S. ARUTA	PUNONG BARANGAY
2. NIDA P. ANIBAO	BRGY. KAGAWAD
3. MICKEL S. ORTEGA	BRGY. KAGAWAD
4. ELVIN A. BARCALA	BRGY. KAGAWAD
5. RONEL E. OLAYA	BRGY. KAGAWAD
6. ELEONOR A. ALGO	BRGY. KAGAWAD
7. ARLEN A. BARCALA	BRGY. SECRETARY
8. JESSICA FLORES	BHW
9. RITA C. FLORES	BRGY. VAWC
10. JOSEFINA BARCALA	LUPON
11. ANALIZA L. PANAQ	BRGY. RESIDENT
12. REALYN D. SERDEÑA	BRGY. RESIDENT
13. ROSEMARIE P. PANAQ	BRGY. RESIDENT
14. MARICEZ S. FULMINAR	4PS
15. JINKY F. VARGAS	4PS
16. HERMINIA F. BISCO	4PS
17. ROBERTO C. PERALTA	4PS
18. LORENA P. PERALTA	4PS
19. ROSALINDA TRIGUEROS	4PS
20. SHARON PARADO	4PS
21. MILAGROS PARADO	4PS
22. RETCHEL T. PARADO	4PS
24. FE H. BARBOSA	4PS
25. DOMINGA C. GRISOLA	4PS

Prepared by:

MA. CYNTHIA V. LANTAJO  
MPDC

Noted by:

AMPARO H. MONTEZA  
Municipal Mayor



Republic of the Philippines  
PROVINCE OF LEYTE  
Municipality of Sta. Fe

**LIST OF ATTENDEES OF PUBLIC HEARING ON THE PROPOSED ZONING ORDINANCE**  
**August 30, 2019**

<b>CUTAY</b>		
	<b>NAME</b>	<b>DESIGNATION</b>
1	HERMINIA BERCCERO	P. BARANGAY
2	ROMULO PARADO JR.	KAGAWAD
3	SALVACION C. PENACHOS	KAGAWAD
4	RAYMOND SERDEÑA	KAGAWAD
5	HELEN POTAZO	KAGAWAD
6	FLORABEL Y. PATEO	TREASURER
7	RIZA B. ESTRELLA	BHW
8	ANGELIN M. MALABA	BHW
9	MARY ANN PETILLA	BHW
10	JENNIFER T. GUEVARRA	BSPO
11	GERANIO VERSOZA	TANOD
12	MARCELO CORTON	TANOD
13	ROBERT ACERO	TANOD
14	REYNALDO P. PETILLA	TANOD
15	FLORENCIO CANUMLAY	TANOD
16	LEAH LIZA GARIANDO	STAKEHOLDER
17	ERNESTO ABLAY	STAKEHOLDER
18	NORALYN LONoy	STAKEHOLDER
19	CONSTANCIO EJERTA	STAKEHOLDER
20	EDITA S. OLIVA	STAKEHOLDER
21	VIOLETA TRIGUEROS	STAKEHOLDER
22	ANACORITA SERDEÑA	STAKEHOLDER
23	CRESENCIA VERATA	STAKEHOLDER
24	PACITOS M. PARADO	STAKEHOLDER
25	VIRGINIA NATULLA	STAKEHOLDER
26	BELEN SALAZAR	STAKEHOLDER
27	ADORACION ORTILLO	STAKEHOLDER
28	FERMIN EBAL	STAKEHOLDER
29	MARILYN CENTINO	STAKEHOLDER
30	GRACE ROLDAN	STAKEHOLDER
31	AILEEN MELITANTE	STAKEHOLDER
32	DELIA VERSOZA	STAKEHOLDER
33	LORNA PETILLA	STAKEHOLDER
34	FLORA CORION	STAKEHOLDER
35	ROSELYN TARAYO	STAKEHOLDER
36	LETECIA ESTRELLA	STAKEHOLDER
37	ARMANDO BERCCERO	STAKEHOLDER
38	PRENIE PETILLA	STAKEHOLDER
39	AMORITE HIDALGO	STAKEHOLDER
40	JUDELYN HIDALGO	STAKEHOLDER
41	EMERLIE P. HIDALGO	STAKEHOLDER

Prepared by:

MA. CYNTHIA V. LANTAJO  
MPDC

Noted by:

AMPARO H. MONTEZA  
Municipal Mayor



Republic of the Philippines  
PROVINCE OF LEYTE  
Municipality of Sta. Fe


**LIST OF ATTENDEES OF PUBLIC HEARING ON THE PROPOSED ZONING  
ORDINANCE  
August 30, 2019**

<b>BRGY GAPAS</b>	
<b>NAME</b>	<b>DESIGNATION</b>
1. CESAR C. DUQUE	PUNONG BARANGAY
2. ELIZABETH P. SABELA	BRGY. KAGAWAD
3. REYNAN C. SABELA	BRGY. KAGAWAD
4. JONATHAN C. GRISOLA	SK CHAIRMAN
5. JOAN D. DAYLO	BRGY. SECRETARY
6. DE LA CRUZ	BRGY. TREASURER
7. MARY JANE SOLIDOR	BHW
8. LIZA O. VILLALINO	BHW
9. ANALIZA V. DUQUE	BHW
10. JUNYO G. BINGO	4PS
11. MARILYN C. PULMA	4PS
12. JOCELYN B. ARCEO	4PS
13. BALTAZAR C. DUQUE	4PS
14. FE VERALLO	4PS
15. BERNEDICTO E. PETILLA	4PS
16. GLORIA ONIDA	4PS
17. MARIO DUQUE	4PS
18. EMANELSON B. DUCAN.	4PS
19. ELSA GRISOLA	4PS
20. FE BINGCO	4PS
21. LOURDES A. MAZO	4PS
22. ISIDRO C. DAYLO	4PS
23. MA. RICHIE M. NEGRADAS	4PS

Prepared by:

  
**MA. CYNTHIA V. LANTAJO**  
MPDC

Noted by:

  
**AMPARO H. MONTEZA**  
Municipal Mayor



Republic of the Philippines  
PROVINCE OF LEYTE  
Municipality of Sta. Fe


LIST OF ATTENDEES OF PUBLIC HEARING ON THE PROPOSED ZONING  
ORDINANCE  
August 30, 2019

KATIPUNAN	
NAME	DESIGNATION
1. TERESA PALINGCOD	BRGY. CHAIRWOMAN
2. MARIA NORMA FRANCISCO	BRGY. KAGAWAD
3. VILMA V. GAMBA	BRGY. KAGAWAD
4. RODOLFO CARBA	BRGY. KAGAWAD
5. CYNTHIA B. ALCOBER	BRGY. KAGAWAD
6. RODOLFO BARBOSA	BRGY. KAGAWAD
7. GINA C. DILOY	BRGY. KAGAWAD
8. LUCIA DIAZ	CSO
9. EMELINDA G. DETA	CSO
10. ROSIE B. ALABAT	CSO
11. BLANDINA VIÑAS	BHW
12. ADELINA FRANCISCO	STAKEHOLDER
13. MARILOU FRANCISCO	STAKEHOLDER
14. MAGNOLIA BASILLO	STAKEHOLDER
15. NATIVIDAD CARBA	STAKEHOLDER
16. JESSICA LABADADO	STAKEHOLDER
17. GENIA C. BLANCO	STAKEHOLDER
18. ROSEL M. MABUTE	STAKEHOLDER
19. LERIN N. CABELES	STAKEHOLDER
20. TERESA V. BADISLAO	STAKEHOLDER
21. KATHERINE C. PALAMOS	STAKEHOLDER
22. GEMMA B. GUTIRREZ	STAKEHOLDER
23. JERRY ELVINA	STAKEHOLDER
24. MARIA PALAMOS	STAKEHOLDER
25. JOMAIRA D. FRANCISCO	STAKEHOLDER
26. ROWENA MILITANTE	STAKEHOLDER
27. MARICEL A. DE PAZ	STAKEHOLDER
28. FLORITA A. AGUADO	STAKEHOLDER
29. OTHELIA MALBAS	STAKEHOLDER
30. PERLA P. SORIA	STAKEHOLDER
31. PAZ M. DAGAMI	STAKEHOLDER
32. ARNULFO CINCO	STAKEHOLDER
33. TITO DILOY	STAKEHOLDER
34. LOLITA ROARING	STAKEHOLDER
35. LORNA NOGUERA	STAKEHOLDER
36. NELLY IRLANDEZ	STAKEHOLDER
37. NELIA BARBOSA	STAKEHOLDER
38. MARIA LUNTAGA	STAKEHOLDER

Prepared by:

  
MA. CYNTHIA V. LANTAJO  
MPDC

Noted by:

  
AMPARO H. MONTEZA  
Municipal Mayor



Republic of the Philippines  
**PROVINCE OF LEYTE**  
Municipality of Sta. Fe

**LIST OF ATTENDEES OF PUBLIC HEARING ON THE PROPOSED ZONING  
ORDINANCE**  
August 30, 2019

<b>MILAGROSA</b>	
<b>NAME</b>	<b>DESIGNATION</b>
1. DELFIN SABANAL	PUNONG BARANGAY
2. JERRY ALCALA	BRGY. KAGAWAD
3. MARIBEL MONTILLA	BRGY. KAGAWAD
4. LUCENA MONTILLA	BRGY. KAGAWAD
5. ARTEMIO T. DEPAZ	BRGY. KAGAWAD
6. CARLO M. COLLADO	BRGY. TREASURER
7. MAGDALINA DAGUPAN	BRGY. SECRETARY
8. MARY GRACE R. COLLADO	BHW
9. CECILLIA C. CABANAS	BNS/BHW
10. MARY ANN M. FARON	CDW/BHW
11. AMPOLA DAGAMI	BHW
12. ERICA SABERON	TANOD

Prepared by:

  
**MA. CYNTHIA V. LANTAJO**  
MPDC

Noted by:

  
**AMPARO H. MONTEZA**  
Municipal Mayor





Republic of the Philippines  
PROVINCE OF LEYTE  
Municipality of Sta. Fe

**LIST OF ATTENDEES OF PUBLIC HEARING ON THE PROPOSED ZONING ORDINANCE**  
August 30, 2019

<b>BRGY. PILIT</b>	
<b>NAME</b>	<b>DESIGNATION</b>
1. REBECCA BARRANTES	PUNONG BARANGAY
2. SANTIAGO MERCADO	BRGY. KAGAWAD
3. LOWIE CAJEPE	BRGY. KAGAWAD
4. RAMIL CASERES	BRGY. KAGAWAD
5. NOEL PEDRERO	BRGY. KAGAWAD
6. NEMIA MONTILLA	BRGY. KAGAWAD
7. MARILYN CRUZ	BRGY. KAGAWAD
8. ROGER SALVAGO	BRGY. KAGAWAD
9. ANGELICA CASTILLOTE	SK CHAIRPERSON
10. NORA C. SARI	BRGY. TREASURER
11. MARVIN PEDRERO	BRGY. SECRETARY
12. MERLY FUENTES	BHW
13. ELDARIA QUERLOSO	BHW
14. JOCELYN B. SAPWIZ	CDW
15. SYLVIA SAPWIZ	4PS
16. JOAN SAPWIZ	4PS
17. CONRADO SAPWIZ	4PS
18. AIREN M. GULAR	4PS
19. EILVIRA POSTRERO	4PS
20. MARY ROSE P. DIALINO	4PS
21. JELLIAN H. CANETE	4PS
22. MARIA VICTORIA OLMO	4PS
23. NIDA ROCA	4PS
24. ERMA C. TULOD	4PS
25. MARY ANN L. PACUBAS	4PS
26. NELIA CANTANERO	4PS
27. NILA M. TOMALABCAD	4PS
28. ILUMINADO CAPIYOC	4PS
29. JESUS ROCA	4PS
30. ADELA CAIDIC	4PS
31. GINA TRECENO	4PS
32. ROSALYN GOMEZ	4PS
33. JESSA PALENCIA	4PS
34. JOCELYN PALENCIA	4PS
35. JOCELYN OLINIDA	4PS
36. ESTELLA MONTILLA	4PS
37. TEREISTA SALVAGO	4PS
38. CAMPO	4PS
39. CLARITA CAMPO	4PS
40. EDINA PERALTA	4PS

Prepared by:

**MA. CYNTHIA V. LANTAJO**  
MPDC

Noted by:

**AMPARO H. MONTEZA**  
Municipal Mayor



Republic of the Philippines  
PROVINCE OF LEYTE  
Municipality of Sta. Fe

**LIST OF ATTENDEES OF PUBLIC HEARING ON THE PROPOSED ZONING  
ORDINANCE  
August 30, 2019**

<b>PITOGO</b>	
<b>NAME</b>	<b>DESIGNATION</b>
1. OMAR CANALEJA	PUNONG BARANGAY
2. WILMAR PARADO	KAGAWAD
3. ENRICO P. MORA	KAGAWAD
4. LILIBETH P	KAGAWAD
5. BIENVENIDO BLANCO	KAGAWAD
6. LUZ P. CAIYAS	KAGAWAD
7. AMPARO D. DELIS	KAGAWAD
8. EDUARDO L. ESPINA	TREASURER
9. SHARALYN Q. GERILLA	SK CHAIRMAN
10. GINA Q. GERILLA	SECRETARY
11. MELISSA C. NAVARRA	BHW
12. MA. FE S. ROA	BHW
13. AIREN P. LADRERA	BHW
14. ELSIE L. DAGAMI	BHW
15. JOSEPH MARILAY	TANOD
16. REYNANTE PARADO	TANOD
17. ROBER L. NAVARRA	TANOD
18. ALLAN BLANCO	TANOD
19. LOUDEGARIO C. LACABA	UTILITY

Prepared by:

MA. CYNTHIA V. LANTAJO  
MPDC

Noted by:

AMPARO H. MONTEZA  
Municipal Mayor



Republic of the Philippines  
PROVINCE OF LEYTE  
Municipality of Sta. Fe

**LIST OF ATTENDEES OF PUBLIC HEARING ON THE PROPOSED ZONING  
ORDINANCE  
August 30, 2019**

<b>BRGY. SAN ISIDRO</b>	
<b>NAME</b>	<b>DESIGNATION</b>
1. ALLAN M. SEVILLA	PUNONG BARANGAY
2. EVELYN L. MORON	BRGY. KAGAWAD
3. EDUARDO V. GOMEZ	BRGY. KAGAWAD
4. EBE B. CACA	BRGY. KAGAWAD
5. NESTOR M. SEVILLA	BRGY. KAGAWAD
6. ROSEMARIE A. SABELA	BRGY. SECRETARY
7. ANALYN M. TERAZA	BHW
8. NOEMI B. ROJA	BHW
9. GERMELINA L. VELARDE	BHW
10. JIMMY R. TAÑOLA	TANOD
11. VIRGILIO CAINPO	TANOD
12. MELCHOR BARREDO	TANOD
13. EDILBERTO JOSOL	TANOD
14. ROSITA B. ALMERINO	BHW/BNS
15. ESTRELLA T. LUYA	BHW
16. EVELYN L. DURANA	BHW
17. EVANGELINE B. ADIZAS	CDW
18. ROGELIO P. ROCA JR	4PS
19. MARIO A. SABULA	4PS
20. JAZEL P. BARREDO	4PS
21. MANILYN R. VITOR	4PS
22. LUCENA P. ROCA	4PS
23. RHEA M. AURELIO	4PS
24. ALFREDO CAMAPANAS	4PS
25. AGUSTIN RELON	4PS
26. CARLOTA A. SABELA	4PS
27. ANA MACAPANAS	4PS

Prepared by:

**MA. CYNTHIA Y. LANTAJO**  
MPDC

Noted by:

**AMPARO H. MONTEZA**  
Municipal Mayor



Republic of the Philippines  
PROVINCE OF LEYTE  
Municipality of Sta. Fe

LIST OF ATTENDEES OF PUBLIC HEARING ON THE PROPOSED ZONING  
ORDINANCE  
August 30, 2019

SAN JUAN	
NAME	DESIGNATION
1. BELEN C. CHUCA	PUNONG BARANGAY
2. MARILYN V. LANTAJO	BRGY. KAGAWAD
3. CARLOS DIVINO JR.	BRGY. KAGAWAD
4. MARIVIC D. SAJORDA	BRGY. KAGAWAD
6. MAE JO LANTAJO	SK CHAIRPERSON
5. MARICILLE V. TOLEDO	BRGY. TREASURER
7. SAMUEL A. DUMASIG	BRGY. SECRETARY
8. MAILDRED LANTAJO	BHW
9. LETESIA BADILLA	BHW
10. VIOLETA T. TAÑOLA	BHW
11. HERMINA C. JACINTO	BHW
12. MARIAN D. MENIL	BHW VOLUNTEER
13. THELMA P. CARADO	BHW VOLUNTEER
14. CORAZON E. BEDUA	BNS
15. IGNACIO G. TOLEDO JR.	EMHC
16. THELLIA D. LANDRITO	CDW
17. ARIEL PALAMOS	TANOD
18. DIONESIO CARDAGAN	TANOD
19. EDDIE DIVINO	TANOD
20. TIRSO Y. PODOY	LUPON
21. JANE MARY R. TERAZA	STAKEHOLDER
22. JEANIT ESTOPIC	STAKEHOLDER
23. MARILYN C. ENTING	STAKEHOLDER
24. LESSIE GUILLERA	STAKEHOLDER
25. PATROCINIA E. CALCETA	STAKEHOLDER

Prepared by:

**MA. CYNTHIA V. LANTAJO**  
MPDC

Noted by:

**AMPARO H. MONTEZA**  
Municipal Mayor



Republic of the Philippines  
PROVINCE OF LEYTE  
Municipality of Sta. Fe


**LIST OF ATTENDEES OF PUBLIC HEARING ON THE PROPOSED ZONING  
ORDINANCE**  
August 30, 2019

SAN MIGUELAY	
NAME	DESIGNATION
1. ERWIN M. ROCA	PUNONG BARANGAY
2. BECHIE C. TOMNOG	BRGY. KAGAWAD
3. ANABETH P. NEGRADAS	BRGY. KAGAWAD
4. YOLITA P. GRESOLA	BRGY. KAGAWAD
5. RICARDO C. ABEJO	BRGY. KAGAWAD
6. MARY JOY R. MACHINA	BRGY. KAGAWAD
7. MARILOU I. CAPIOSO	BRGY. KAGAWAD
8. MA. IVY CAPIOSO	BRGY. TREASURER
9. GLENGHEL M. COPIOSO	BRGY. SECRETARY
10. IVY KATE PAJAREZ	SK CHAIR PERSON
11. ANA MARIE E. MONDIDO	BNS/BHW
12. LORIE MAE CARDINES	BHW
13. GRACE CAMILLER	BHW
14. LLANELY LUYA	CDW
15. LEOPOLDO ROCA	BRGY. TANOD
16. NOEL OLIVER	BRGY. TANOD
17. EDUARDO C. ESCORIAL	BRGY. TANOD
18. ULDARICO ELVINA	BRGY. TANOD
19. MARIO MALBAS	BRGY. TANOD
20. RODOLFO ESPINA	BRGY. TANOD
21. LEOPOLDO CUBA	BRGY. MAINTENANCE
22. AIDA JUDITH S. MACHINA	STAKEHOLDER

Prepared by:

  
MA. CYNTHIA V. LANTAJO  
MPDC

Noted by:

  
AMPARO H. MONTEZA  
Municipal Mayor



Republic of the Philippines  
**PROVINCE OF LEYTE**  
Municipality of Sta. Fe


**LIST OF ATTENDEES OF PUBLIC HEARING ON THE PROPOSED ZONING  
ORDINANCE**  
August 30, 2019

<b>SAN ROQUE</b>	
<b>NAME</b>	<b>DESIGNATION</b>
1. SUSAN DE GUZMAN	PUNONG BARANGAY
2. MARIA LOVELLA M. BENUSA	BRGY. KAGAWAD
3. SONIA C RUPA	BRGY. KAGAWAD
4. VICTORIA N. PORCA	BRGY. KAGAWAD
5. JUANNY OLAGA	BRGY. KAGAWAD
6. NIMFA MAJAMIS	BRGY. KAGAWAD
7. RODOLFO C. ESCORIAL JR	BRGY. KAGAWAD
8. REINA LYNN ESTOPIN	SK CHAIR PERSON
9. ANNA MARIE VILLONES	BRGY. SECTARY
10. ALMA C. ROCA	CDW
11. MARIBETH B. NONAY	CDW
12. LIZA BAUTISTA	BHW
13. JOJIE B. AYO	BHW
14. NILDA HOMERES	BHW/BSPO
15. ROMILLO A. SECORATA JR.	TANOD
16. FRANCISCO ANGCAJAS	TANOD
17. EDUARDO MOSCA	TANOD
18. RUFINO YERRO	TANOD
19. CARMELITA A. FLOREZ	LUPON
20. ELPIDIO POSTRERO	LUPON
21. DIOSDADO POTO	LUPON

Prepared by:

  
**MA. CYNTHIA V. LANTAJO**  
MPDC

Noted by:

  
**AMPARO H. MONTEZA**  
Municipal Mayor



Republic of the Philippines  
PROVINCE OF LEYTE  
Municipality of Sta. Fe

**LIST OF ATTENDEES OF PUBLIC HEARING ON THE PROPOSED ZONING  
ORDINANCE  
August 30, 2019**

<b>TIBAK</b>	
<b>NAME</b>	<b>DESIGNATION</b>
1. NELSON S. MONTILLA	PUNONG BARANGAY
2. ARNEL M. CABELTE	BRGY. KAGAWAD
3. GIOXANNI M. VILLA	BRGY. KAGAWAD
4. REYNALDO D. GARES	BRGY. KAGAWAD
5. FRANCISCO DAGAMI	BRGY. KAGAWAD
6. BERNADITA P. MONTILLA	BRGY. KAGAWAD
7. MYLEN P. MONTILLA	BRGY. KAGAWAD
8. GENY R. ESMENO	BRGY. KAGAWAD
9. JOCELYN E. CANILLAS	BRGY. KAGAWAD
10. ELSA C. CAMPANER	BRGY. SECRETARY
11. LITA J. TADO	BHW
12. GERALDINE E. CANETE	BHW
13. ANTONIA M. ABRAHAM	BHW
14. MA. HEIDI T. INALISAN	BHW
15. ETHEL A. TORRE	BHW
16. IRENE P. BENVENIDO	BHW
17. ANALYN N. LUNANTA	BHS/BSPO
18. ISMAEL S. MONTILLA	CHIEF TANOD
19. LORENZO M. CAMPANER	BRGY. TANOD
20. ROMULDO OLMO	BRGY. TANOD
21. ARMADO M. ORBITA	BRGY. TANOD
22. SIMPLICIO P. RICO	BRGY. TANOD
23. RAUL P. ORBITA	BRGY. TANOD
24. LEONARDO O. FAJARDO	LOT OWNER
25. MYLEN P. ORBITA	STAKEHOLDER
26. GEMMA G. DIOLA	STAKEHOLDER

Prepared by:

MA. CYNTHIA Y. LANTAJO

MPDC

Noted by:

AMPARO H. MONTEZA

Municipal Mayor



Republic of the Philippines  
PROVINCE OF LEYTE  
Municipality of Sta. Fe

**LIST OF ATTENDEES OF PUBLIC HEARING ON THE PROPOSED ZONING  
ORDINANCE  
August 30, 2019**

VICTORIA		
	NAME	DESIGNATION
1	FELICISIMA AGUIPO	P. BARANGAY
2	EFREN MONTILLA	KAGAWAD
3	ARMANDO L. PETILLA	KAGAWAD
4	RANDY CANILLAS	KAGAWAD
5	JAKE ISRED TENORIO	SK CHAIRMAN
6	LOURDES J. VERGARA	BHW
7	VIRGINIA C. OLAYA	BHW
8	CRISELDA C. TORING	BNS
9	CLERRIBEL MONTILLA	BSPO
10	BENILDA P. ESPELITA	BSPMC
11	GIRLIE POMASIN	DCW
12	NEIL O. TAÑOLA	TANOD
13	RAUL A. ACERO	TANOD
14	RUEL A. GACUS	TANOD
15	LEO PATIGA	TANOD
16	LEOPOLDO PATIGO	TANOD
17	LILIA A. PARADO	LUPON
18	ARNEL NIÑAS	TANOD
19	JOSEPH ESPELITA	TANOD
20	FE MANANGAT	LUPON
21	EUFEMIA POTIGA	STAKEHOLDER
22	ZENON D. COTEJAR	STAKEHOLDER
23	MILAGROS DABAN	STAKEHOLDER
24	CESAR DABAN	STAKEHOLDER

Prepared by:

MA. CYNTHIA V. LANTAJO

MPDC

Noted by:

AMPARO H. MONTEZA

Municipal Mayor





Republic of the Philippines  
**PROVINCE OF LEYTE**  
Municipality of Sta. Fe

**LIST OF ATTENDEES OF PUBLIC HEARING ON THE  
PROPOSED ZONING ORDINANCE  
August 30, 2019**

**Barangay Zone 1**

<b>NAME</b>	<b>DESIGNATION</b>
1. MARIA LIZA L. HILLARIO	4'PS
2. ARLENA RAMIREZ	4'PS
3. LLORIEL GATELA	4'PS
4. CONCEPTION L. ORBETA	4'PS
5. TRINIDAD D. AGNER	4'PS
6. MARIBEL S. ENAGE	4'PS
7. JEAN JACINTO	4'PS
8. ASONCION CATAPAL	4'PS
9. EVANGELINE M. LORENZO	4'PS
10. EFNER BARMAN	CONSTITUENTS
11. LORENA BARMAN	CONSTITUENTS
12. NORMAN PETILLA	TANOD
13. SAMUEL MERCADO	CHIEF TANOD
14. ROQUE GOLES	TANOD
15. CHRISTINA S. BALASANON	4'PS
16. ROCELIA L. VALDEZ	4'PS
17. SHERYL S. GOLES	4'PS
18. NANCY T PASTILLERO	4'PS
19. EMILY R. GOLES	BHW
20. MARISSA P. DAGA	BRGY. KAGAWAD
21. BERNADRO LAGO	BRGY. KAGAWAD
22. ROSALIA L. VERONA	PUNONG BARANGAY
23. JOEL MALINAO	BRGY. KAGAWAD
24. ZENITH E. AYO	BRGY. SECRETARY
25. ERNESTO JUNTILA	TANOD
26. JUANITO X. CATAPAL JR.	BRGY. KAGAWAD
27. VIRGILIO GUDA	TAMPD
28. MARY JANE G. MERCADO	4'PS
29. CHERIE MEICA T. NAMIA	BMS
30. ANGEL C.	BHW
31. ORLANDO Q. GOLES	BRGY. KAGAWAD
32. DELIA C. JAMORA	DCW
33. JOELYN M. MACAPUGAS	4'PS
34. JOSELITA P. JAMORA	4'PS
35. JOCELYN P. LOPEZ	4'PS



Republic of the Philippines  
**PROVINCE OF LEYTE**  
 Municipality of Sta. Fe

**LIST OF ATTENDEES OF PUBLIC HEARING ON THE PROPOSED  
 ZONING ORDINANCE**  
**August 30, 2019**

**BARANGAY ZONE 2**

NAME	DESIGNATION
1. GEMMA R. CARTALLA	BRGY. KAGAWAD
2. MYLENE Z. QUEMADO	BRGY. KAGAWAD
3. DIOSCORO TRIGO	TANOD
4. EDWIN ALDAYA	TANOD
5. ROGENIO ENGRACIAL	TANOD
6. GLORIA D. MIRANDA	ZONE II
7. JINKIE C. ADEZAS	4'PS
8. RODOLFO D. ROCA	4'PS
9. VIRGINIA V. REQUIO	4'PS
10. CORAZON C. RUPA	N
11. ESTULITO D. LOPEZ	
12. HAZEL ANNE LAGO	BRGY. KAGAWAD
13. LETECIA C. GONZAGA	SENIOR CITIZEN
14. RITCHEL P. MARAYA	4'PS
15. IGNACIO BARRANTES	4'PS
16. LETICIA MENDIOLA	4'PS
17. LENNA R. GOLES	4'PS
18. GINA P. DAGA	4'PS
19. JONALYN GATELA	4'PS
20. AVEZINA POSTRERO	4'PS
21. ROSITA CURAY	4'PS
22. RHEA BARON	4'PS
23. BENILDA M. ECIJA	4'PS
24. NELDA P.	4'PS
25. VICENTE	
26. GEMMA	4'PS
27. DONILA COLLADO	SENIOR CITIZEN
28. AILEN C POTO	4'PS
29. FEDERICO Q. ENAGE	4'PS
30. ARLENE N. BAUTISTA	4'PS
31. LUCILLE D. TAGOON	BHW
32. MELCHOR ALMERINO	UCT
33. REBICA PALOMERAS	4'PS
34. DONNA RUPA	BHW
35. EVELYN LEONILO	4'PS
36. ASTERIO AMOYO	TANOD
37. ROSENA ROJERO	4'PS
38. NANCY MELETANTE	4'PS
39. ROSALINDA DAY	4'PS
40. NOEME PAJAREZ	4'PS
41. CEZAR JASENTO	4'PS
42. SAMPAGUITA ROSILLO	BRGY. KAGAWAD
43. ABEGILL MAY BATELA	
44. MARIA HAYDE CANALES	
45. BERNARDO CARTALLA JR.	4'PS
46. HERMINIA R. NAVARRA	TANOD
47. VERGILIO	
48. BRENDA LOU POTO	4'PS
49. DJ PALIMA	BRGY. TREASURER



Republic of the Philippines  
PROVINCE OF LEYTE  
Municipality of Sta. Fe

**LIST OF ATTENDEES OF PUBLIC HEARING ON THE PROPOSED ZONING ORDINANCE**  
**August 30, 2019**

<b>ZONE III</b>	
<b>NAME</b>	<b>DESIGNATION</b>
1. ZENON EVALO	PUNONG BARANGAY
2. WELFREDO GOLES	KAGAWAD
3. RENATO G. TOLEDO	KAGAWAD
4. ADELFA B. MURILLO	KAGAWAD
5. REMEDIOS L. MOLINA	KAGAWAD
6. ROBERTO P. BRISO	TANOD
7. PEDRO MARGA	TANOD
8. MANILYN LARIDA	CDW
9. ANABEL R. ABRAHAM	BHW/BSPO
10. ELMER GRISOLA	ELECTRICIAN
11. WILMA K. GUNA	4PS
12. CARINA P. TOLEDO	4PS
13. MARIBEL C. CAGARA	4PS
14. CHERELYN M. ROSILLO	4PS
15. GRACE MISRADES	4PS
16. DIANE GRACE BAUTISTA	4PS
17. EDITHA DULA	4PS
18. MARIDELL PICANDAL	4PS
19. JOSEFINA OLIVER	4PS
20. ERLINDA FARON	4PS
21. ANNIE S. AYCARDO	4PS
22. LILIA LARINAS	4PS
23. MYRNA ENGCOY	4PS
24. DAISY D. LACABA	4PS
25. MARIA ENAGE	4PS
26. ROSENDA VILLONES	4PS
27. LETECIA BALBADA	4PS
28. EDITA FARON	4PS
29. ELISA TANDA	4PS
30. FELSAN FARON	4PS
31. ABRAHAN FARON	4PS
32. MARISSA P. DIOLA	4PS
33. ADELNA J. ENOULSO	4PS
34. MARIAN S. LAUSON	4PS
35. AILYN PLACA	4PS
36. MA. JENELYN PLACA	4PS
37. RECHEL NEVAL	4PS
38. ANABEL GOLES	4PS
39. DARLEN M. OLIVER	4PS
40. PACIENCIA B. TRECEÑO	4PS
41. DELIA MALABA	4PS
42. CARLOS PEDROSA	4PS
43. TERESITA ROSCO	4PS

Prepared by:

MA. CYNTHIA V. LANTAJO  
MPDC

Noted by:

AMPARO H. MONTEZA  
Municipal Mayor



Republic of the Philippines  
PROVINCE OF LEYTE  
Municipality of Sta. Fe

LIST OF ATTENDEES OF PUBLIC HEARING ON THE PROPOSED ZONING ORDINANCE  
August 30, 2019

BRGY ZONE IV	
NAME	DESIGNATION
1. DEOGRACIAS E. MORON	PUNONG BARANGAY
2. NORMA P. MARILI	BRGY. KAGAWAD
3. ANGLINE CRUZ	BRGY. KAGAWAD
4. RITCHEL P TRIGO	BRGY. KAGAWAD
5. BERNARDITA P. BULLICER	BRGY. KAGAWAD
6. MARVIN C. BINGGO	BRGY. KAGAWAD
7. ROWENA T. NUNEZ	BRGY. KAGAWAD
8. PERLITA J. BARBOSA	BRGY. TREASURER
9. EDEN M. PANDILLA	BRGY. SECRETARY
10. PURIFICACION P. CABAÑAS	DCW
11. ROSANA B. MAGOTE	BHW
12. BENIDECTO GERONDA	TANOD
13. ROSALINDA BEDUA	BSPO
14. MARICEL L. PAPARON	BSPMC/4PS
15. EVANGELINE EVALO	4PS
16. MARIA FE R. CARATAO	4PS
17. ANALIZA M. NICDAO	4PS
18. MA. FE QUINTANA	4PS
19. ANALIZA C. LINDE	4PS
20. DYESEBEL PARADO	4PS
21. ARLEN PAJARES	4PS
22. MYRA DE GUZMAN	4PS
23. NNELYN BINGCO	4PS
24. REYNALYN METRAN	4PS
25. AIZE C. PEDRERO	4PS
26. CYNTHIA P. AVORAGUE	4PS
27. ROSALIE Q. VERO	4PS
28. ROSA D. CAPILI	4PS
29. MA. OLIVA NICDAO	4PS
30. JONALYN BINGCO	4PS
31. ALICIA S. POLIDARIO	4PS
32. ROSIG C. BARILI	4PS
33. PURIFICACION OLIVER	4PS
34. JOAN C. CALCEDA	4PS
35. JOSEPHINE OLCERA	4PS
36. CRISTINA MARTINEZ	4PS
37. MARRY ANN VILLONES	4PS
38. MICHELLE PERMITO	4PS
39. FETCHIE PERMITO	4PS
40. VERONICA DIONALDO	4PS
41. ANITA BRUCAL	4PS
42. ANICITO BROCAL	4PS
43. JOSEFINA PERMITO	4PS
44. MARITES DAQUERA	4PS

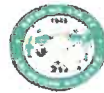
Prepared by:

MA. CYNTHIA V. LANTAJO  
MPDC

Noted by:

AMPARO H. MONTEZA  
Municipal Mayor

Republic of the Philippines  
Province of Leyte  
Municipality of Sta. Fe



Name of Meeting: Public Hearing Zoning Ordinance

DATE: Aug 30 2019

BARANGAY: ZONE - 1, Sta Fe Leyte

VENUE: Municipal Gym

ATTENDANCE SHEET

	NAME	DESIGNATION	OFFICE/AGENCY	SIGNATURE
1	Maria Liza L. Hilario	4'PS	Zone-1	M. Hilario
2	Arlena Ramirez	4'PS	"	A. Ramirez
3	Noriel Gatela	4'PS	"	N. Gatela
4	Concepcion S. Arbeta	4'PS	"	C. Arbeta
5	Trinidad D. Agner	4'PS	"	T. Agner
6	Maribel S. Enage	4'PS	"	M. Enage
7	Jean Jacinto	4'PS	"	J. Jacinto
8	Amelia Catapal	4'PS	"	A. Catapal
9	Evangelina M. Sorongco	4'PS	"	E. Sorongco
10	Erwin Barran	Constituents	"	E. Barran
11	Arwen Barran	"	"	A. Barran
12	Roman Pella	Tanod	"	R. Pella
13	Samuel Muroto	Off. of Tanod	"	S. Muroto
14	Pogues Galos	Tanod	"	P. Galos
15	Christin S. Balasamor	4'PS	"	C. Balasamor
16	Kralia L. Valdez	4'PS	"	K. Valdez
17	Sheryl S. Gules	4'PS	"	S. Gules
18	Nancy T. Pastillero	4'PS	"	N. Pastillero
19	Emily R. Gules	BHW	"	E. Gules
20	Maissa P. Maga	Brgy. Kagawad	"	M. Maga
21	Bernardo Logo	"	"	B. Logo
22	Rosalba L. Verona	P. Bramay	"	R. Verona
23	Joel Malinos	Brgy. Kagawad	"	J. Malinos
24	ZENITH F. AYO	Pres. Secretary	Zone-1	Z. Ayo
25	ERNEST SUNTIL	TANOD	ZONE-1	E. Suntill
26	Juanita X. Catapal Jr	Brgy Kagawad	ZONE-1	J. Catapal Jr
27	Virgilio Ruda	Tanod	ZONE I	V. Ruda
28	Mary Jane G. Hordado	4'PS	ZONE I	M. Hordado
29	Cherie Mica T. Namia	BNS	zone -I	C. Namia
30	Angel C. Leuterio	BHW	ZONE-1	A. Leuterio
31	Orlando A. Coles	Brgy. Kagawad	ZONE-1	O. Coles
32	Delia C. Jamora	DCW	ZONE-1	D. Jamora
33	Jocelyn M. Macpugas	4'PS	Zone I	J. Macpugas
34	Delia F. Jamora	4'PS	Zone I	D. Jamora
35	JOCelyn P. LOPEZ	4'PS	ZONE-1	J. Lopez
36				
37				
38				
39				
40				
41				
42				
43				
44				
45				
46				
47				
48				
49				
50				

Republic of the Philippines  
Province of Leyte  
Municipality of Sta. Fe



Name of Meeting: PUBLIC HEARING ON ZONING ORDINANCE  
BARANGAY: ZONE II

DATE: AUG 30, 2019  
VENUE: Municipal Gym

ATTENDANCE SHEET

	NAME	DESIGNATION	OFFICE/AGENCY	SIGNATURE
1	ROBERTA R. CARTALLA	MPAY. KAGAWAD	ZONE 2	[Signature]
2	Mylene E. Quemado	Bray. Kagawad	ZONE 2	[Signature]
3	Dioscoro TRIGO	TANOD	"	[Signature]
4	EDWIN ALDAYA	TANOD	"	[Signature]
5	Rozmarie Encarnal	TANOD	"	[Signature]
6	Gloria P. Miranda	Zone II	Zone II	[Signature]
7	Linky C. Adezag	4PS	Zone II	[Signature]
8	Rodolfo P. Poca	4PS	Zone II	[Signature]
9	Virginita V. Requiza	4PS	Zone II	[Signature]
10	Corazon E. Pulpa	"	"	[Signature]
11	Basilita D. Lopez	4PS	Zone II	[Signature]
12	Hazel Anne Lago	Bray. Kagawad	Zone II	[Signature]
13	Leticia C. Gonzago	Senior Citizens	Zone II	[Signature]
14	Ritchel P. Maraña	4PS	Zone II	[Signature]
15	Donacio Barrantes	4PS	Zone II	[Signature]
16	Leticia M. Merchado	4PS	Zone II	[Signature]
17	Louisa R. Soles	4PS	Zone II	[Signature]
18	Gina P. Dagon	4PS	Zone II	[Signature]
19	JONALYN GATEZA	4PS	Zone II	[Signature]
20	XUEVINA POSTERO	4PS	Zone II	[Signature]
21	ROSITA CURAY	4PS	Zone II	[Signature]
22	REXA BRON	4PS	Zone II	[Signature]
23	Berilda M. Ecija	4PS	Zone II	[Signature]
24	Nilda P. Alegria	4PS	Zone II	[Signature]
25	Vilante Seaba	Teacher	Zone II	[Signature]
26	Rema Vera	4PS	Zone II	[Signature]
27	Rebecca Calado	Senior Citizen	Zone II	[Signature]
28				
29	FEDERICO Q. ENABO	4PS	Zone II	[Signature]
30	Arlene A. Bautista	4PS	Zone II	[Signature]
31	LUCIUE D. TASON	BTW	Zone II	[Signature]
32	MELCHOR AMELINO	UCT	Zone II	[Signature]
33	REBECA PALMERAS	4PS	Zone II	[Signature]
34	DONNA ROPA	BTW	Zone II	[Signature]
35	Burly A. Ueno	4PS	Zone II	[Signature]
36	Astolfo Jimo	4PS	Zone II	[Signature]
37	Rosera B. Rodrigo	4PS	Zone II	[Signature]
38	Rosey Melutante	4PS	Zone II	[Signature]
39	Joselinda May	4PS	Zone II	[Signature]
40	NOBLE Pajares	4PS	Zone II	[Signature]
41	Cesar Jacinto	4PS	Zone II	[Signature]
42	Sampaguita M. Posilla	Kagawad	Zone II	[Signature]
43				
44	María Hayde Canales		Zone II	[Signature]
45	CARTALLA BERNARDO SA.	4PS	Zone II	[Signature]
46	MILARRA HERMINIA R.	TANOD	ZONE-2	[Signature]

Republic of the Philippines  
Province of Leyte  
Municipality of Sta. Fe



Name of Meeting: PUBLIC HEARING ON ZONING ORDINANCE  
BARANGAY: Zone 2

DATE: AUG 30, 2019  
VENUE: Municipal Gym

ATTENDANCE SHEET

	NAME	DESIGNATION	OFFICE/AGENCY	SIGNATURE
1	LORONDA B. CARAPIN	HTA	ZONE 2	<i>[Signature]</i>
2	LARRY C. CARAPIN	PROV. KAMISAD	1	<i>[Signature]</i>
3	KENNETH POSTERO	SK	1	<i>[Signature]</i>
4	Dona V. RUPA	PHW	1	<i>[Signature]</i>
5	Jung Postero	Senior Citizen	Zone 2	<i>[Signature]</i>
6	Charito M. Rupa	Wgpr	Zone 2	<i>[Signature]</i>
7	Charito			
8	Cicilia Villanueva	SC	ZONE 2	<i>[Signature]</i>
9	Arwin Fitch	3RD KY KAGAWAD	ZONE 2	<i>[Signature]</i>
10	HERNANDEZ	PC	1	<i>[Signature]</i>
11	WILSON	PH		<i>[Signature]</i>
12	MELVIN NAVARRA	PH SEC.	ZONE 1	<i>[Signature]</i>
13	Francis Bayan II - Cambe	P. Bay	ZONE 1	<i>[Signature]</i>
14				
15				
16				
17				
18				
19				
20				
21				
22				
23				
24				
25				
26				
27				
28				
29				
30				
31				
32				
33				
34				
35				
36				
37				
38				
39				
40				
41				
42				
43				
44				
45				
46				
47				
48				
49				
50				

Republic of the Philippines  
Province of Leyte  
Municipality of Sta. Fe



Name of Meeting: PUBLIC HEARING ON ZONING ORDINANCE  
BARANGAY: Zone 3

DATE: AUG 30, 2019  
VENUE: Municipal Gym

ATTENDANCE SHEET

	NAME	DESIGNATION	OFFICE/AGENCY	SIGNATURE
1	Carora Maribel L.			
2	Cherem M. Rosillo			
3	Grace Mistades			
4	Diane Grace Bautista			
5	Editha Dula			
6	Maridel Picardal			
7	Josepina Oliver			
8	Erlinda Faron			
9	Annie S. Aycardo			
10	Lilia Marinas			
11	Mano R. ...			
12	Brena R. ...			
13	Myra Encay			
14	Daisy D. Locaba			
15	Maria Brage			
16	Rosenda Villones			
17	Letecia Palbada			
18	Editha Faron			
19	Elisa Tanda			
20	Elisa G. Faron			
21	Wenfredo Gales	Kagawad		
22	Abraham Faron			
23	Mariso P. Diola			
24	Adelina J. Enules			
25	MANILYN LARIDA	CON		
26	ROBERTO P. BRISO	TANOD		
27	Aban Sapulig			
28	Aulina B. Gaculas			
29	ANABEL R. ...	MAH/ BRPO		
30	PEDRO MARGA	TANOD		
31	WILMA K. GILMA	IPS		
32	EMER GACULAS	electrician		
33	Jaine P. Niral	TANOD		
34	RENON FURRO	P. PRES.	ZONE 3	
35	Corra P. Toledo	4 PS		
36	Marian S. Lauzon		ZONE III	
37	Ailyn Placa			
38	Marjelyn Placa			
39	Rache Naya			
40	Anabel Gales			
41	RENATO C. TOLEDO	KAGAWAD	ZONE III	
42	Darlen M. Oliver		Zone II	
43	Paciencia B. Treceño		Zone II	
44	ADRIAN B. MURILLO	KAGAWAD	zone 3	
45	Delia Malaba		ZONE 3	
46	...		ZONE 3	



Republic of the Philippines  
Province of Leyte  
Municipality of Sta. Fe



Name of Meeting: PUBLIC HEARING ON ZONING ORDINANCE

BARANGAY: ZONE IV

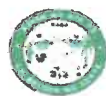
DATE: AUG 30, 2019

VENUE: Municipal Gym

ATTENDANCE SHEET

	NAME	DESIGNATION	OFFICE/AGENCY	SIGNATURE
1	ROWENA J. MUNIZ	Dir. Kagawad/PSM	ZONE IV CABANGCALAN	[Signature]
2	EVANGELINE EYALO			[Signature]
3	MARIATE R. CARAYO			[Signature]
4	ROSANNA B. MUGIBTE	PSM	CABANGCALAN	[Signature]
5	VERONICA P. MARIL	PSM	"	[Signature]
6	Amalina M. Nicdao	4PS		[Signature]
7	Mari Fel Quintana			[Signature]
8	Angela C. Landa	4PS		[Signature]
9	DYSEBELL PARADO	4PS	Zone 4	[Signature]
10	ARLENG PAJARES	4PS	Zone 4	[Signature]
11	ANGELINE CRUZ	KAGAWAD	CABANGCALAN	[Signature]
12	Maricel L. Paparon	BSPMC / 4PS		[Signature]
13	Myra de Guzman	4PS member	zone IV	[Signature]
14	Nannelyn BINGRO	"		[Signature]
15	Gemma Equipaje	4PS member	"	[Signature]
16	Renalyn mitran			[Signature]
17	Alicia C. Pedrero	4PS member	"	[Signature]
18	Cynthia P. Avoragwe	"	"	[Signature]
19	ROSALIE G. VERO		"	[Signature]
20	Purificacion P. Cabanis	DCW	Prop. Cabangan	[Signature]
21	Jhera P. Capili		"	[Signature]
22	Richard P. Tingo	Bray. Kagawad	"	[Signature]
23	Ma. Clara Nicdao	4PS	"	[Signature]
24	JANALYN BINGRO	4PS	"	[Signature]
25	Micaela S. Pobocario		"	[Signature]
26	ROSIG C. Barili	4PS		[Signature]
27	PASALINDA BENA	BSPD	"	[Signature]
28	PURIFICACION OLIVER	4PS	"	[Signature]
29	BENIBECTO GERONDA	TANDU	"	[Signature]
30	BERNARDITA P. BULLICEB	Prop. Kagawad	Prop. Cabangan	[Signature]
31	JOAN C. Calocra			[Signature]
32	Josephine Ortega			[Signature]
33	MARVIN C. BINGGO	KAGAWAD	BRGY. CABANGCALAN	[Signature]
34	BENLITA J. BANGOSA	Bray. Treas.	ZONE CABANGCALAN	[Signature]
35	Sonia P. Alanta	4PS	"	[Signature]
36	Eden M. Pandilla	B. Secretary	"	[Signature]
37	Cristina G. Martinez			[Signature]
38	Mary Ann Villana		"	[Signature]
39	Nichelle Permiso	4PS		[Signature]
40	Felic Permiso	"	"	[Signature]
41	VERONICA DIONALDO			[Signature]
42	Anita Brocal			[Signature]
43	Anita Brocal			[Signature]
44	Josefina Permiso			[Signature]
45	DEOGRAZAS E. MADON	P. BARANGAY	LCU CABANGCALAN	[Signature]
46	MARITOP DAVIEDA			[Signature]

Republic of the Philippines  
Province of Leyte  
Municipality of Sta. Fe



Name of Meeting: PUBLIC HEARING ON ZONING ORDINANCE  
BARANGAY: GAPAS

DATE: 08/30/19  
VENUE: Municipal Gym

ATTENDANCE SHEET

	NAME	DESIGNATION	OFFICE/AGENCY	SIGNATURE
1	EUZABETH P. SABELA	KAGAWAD	GAPAS	[Signature]
2	JOAN D. DAYLO	Secretary	Gapas	[Signature]
3	JULIO G. BINALLO			[Signature]
4	MARILYN C. RULMA			[Signature]
5	JOCELYN K. MACEO			[Signature]
6	BENJAMIN C. BARQUE			[Signature]
7	FE VERALLO			[Signature]
8	BERNARDO B. VETILLA			[Signature]
9	JONATHAN C. GARCIA	Sk. Chairman	GAPAS	[Signature]
10	LUCKIA ONIDA	Assistant		[Signature]
11	Maria Dugue			[Signature]
12	Emanuelson B. DUGAN			[Signature]
13	Ella D. Peralta			[Signature]
14	Fe Pimoes			[Signature]
15	Ma. Richmond Magadas			[Signature]
16	Mary Jane Solidor	BHW		[Signature]
17	Sir O. Villalino	BHW	GAPAS	[Signature]
18	Roudee A. YMAZO		Gapas	[Signature]
19	ISIDRO C. DAYLO	KAGAWAD	GAPAS	[Signature]
20	REYNAN C. SABELA	KAGAWAD	"	[Signature]
21	CESEK C. ANQUE	P-MALAY	GAPAS	[Signature]
22	GAUDENCIO D. DELA CRUZ	TRNS		[Signature]
23	ANAMTA V. DUGUE	BHW	Gapas	[Signature]
24				
25				
26				
27				
28				
29				
30				
31				
32				
33				
34				
35				
36				
37				
38				
39				
40				
41				
42				
43				
44				
45				
46				

Republic of the Philippines  
Province of Leyte  
Municipality of Sta. Fe



Name of Meeting: PUBLIC HEARING ON ZONING ORDINANCE

DATE: AUG 30, 2019

BARANGAY: SAN ISIDRO

VENUE: Municipal Gym

ATTENDANCE SHEET

	NAME	DESIGNATION	OFFICE/AGENCY	SIGNATURE
1	ANALYN M. TERAZA	BHW	SAN ISIDRO	<i>[Signature]</i>
2	NOEMI B. ROJA	BHW	SAN ISIDRO	<i>[Signature]</i>
3	SERMELINA I. VELARDE	"	"	<i>[Signature]</i>
4	JIMMY R TANOLA	TANOD	SAN ISIDRO	<i>[Signature]</i>
5	VIRGILIO CAMPO	TANOD	SAN ISIDRO	<i>[Signature]</i>
6	Rogelio P. Roca Jr		SAN ISIDRO	<i>[Signature]</i>
7	MELCHIOR TAREDO	TANOD	SAN ISIDRO	<i>[Signature]</i>
8	ESTRELLA T. LUYA	BHW	" "	<i>[Signature]</i>
9	ROSITA P. ALMORIN	BHW/PNS	" "	<i>[Signature]</i>
10	MARCO A. SORON	PARTICIPANT		<i>[Signature]</i>
11	SAHEL P. BARREDO	4PS	SAN ISIDRO	<i>[Signature]</i>
12	MARILYN R. SITOK	4PS	"	<i>[Signature]</i>
13	ROSARINE P. CAMPA	P-SEC	"	<i>[Signature]</i>
14	EVELYN L. MORON	KAGAWAD	"	<i>[Signature]</i>
15	EDUARDO V. GONZALEZ	KAGAWAD	"	<i>[Signature]</i>
16	EDILBERDO JOSOL	TANOD	"	<i>[Signature]</i>
17	Margaret, W.	Participants	"	<i>[Signature]</i>
18	Lucina P. Roca	Participants	"	<i>[Signature]</i>
19	EBE B. CACA	KAGAWAD	"	<i>[Signature]</i>
20	Phya M. Aurelio	Participant	"	<i>[Signature]</i>
21	Alfredo Macapanas	ESD Pres.	"	<i>[Signature]</i>
22	NISTON M. SEVILLA	KAGAWAD	"	<i>[Signature]</i>
23	KUAN M. SEVILLA	P. BARANGAY	"	<i>[Signature]</i>
24	Agustin Relon			<i>[Signature]</i>
25	Evelyn L. Durana	BHW	"	<i>[Signature]</i>
26	Carlota A. Sabela	Participant	"	<i>[Signature]</i>
27	Lily M. Jumalas	Participant	"	<i>[Signature]</i>
28	Wangeline B. Adizor	CBIO	"	<i>[Signature]</i>
29	Ana Macapanas	Participant	"	<i>[Signature]</i>
30				
31				
32				
33				
34				
35				
36				
37				
38				
39				
40				
41				
42				
43				
44				
45				
46				
47				
48				
49				
50				

OK

Republic of the Philippines  
Province of Leyte  
Municipality of Sta. Fe



Name of Meeting: Public Hearing on Zoning Ordinance  
BARANGAY: CAN MIGUELAY

DATE: AUG 27, 2019  
VENUE: Municipal Gym

ATTENDANCE SHEET

	NAME	DESIGNATION	OFFICE/AGENCY	SIGNATURE
1	ANA MARIE E. MONDIDO	BNC/BHW	CAN MIGUELAY	[Signature]
2	LUCARDO C. ABEJO	BRGY/KAGAWAD	SAN MIGUELAY	[Signature]
3	Aida Leodith X. machin	SUPA Pres/Impm	San Miguelay	[Signature]
4	Novi Oliver	BRGY TANOD	San Miguelay	[Signature]
5	Edward C. GORRAL	BRGY TANOD	SAN MIGUELAY	[Signature]
6	ALDASICO BUENA	BRGY TANOD	SAN MIGUELAY	[Signature]
7	MARIO MALBAS	BRGY TANOD	SAN MIGUELAY	[Signature]
8	FEDOLFO ESPINA	BRGY TANOD		[Signature]
9	LEOPOLDO T. CUSA	PRCS, MAINTENANCE	SAN MIGUELAY	[Signature]
10	BECHIE C. TOMING	B. KAGAWAD	BLON SAN MIGUELAY	[Signature]
11	Jean Camille	BHW	CAN MIGUELAY	[Signature]
12	Anabeth A. Negradas	B. Kagawad	BLON/Sn. Miguelay	[Signature]
13	Yolita P. Gresola	B. Kagawad	BLON/Sn. Miguelay	[Signature]
14	LEOPOLDO ROCA	BRGY. TANOD	San Miguelay	[Signature]
15	GRACE M. ROCA	P. BRGY	CAN MIGUELAY	[Signature]
16	LEOPOLDO C. CUSO	KAGAWAD	SAN MIGUELAY	[Signature]
17	Wenice Mae Cardinas	BHW	SAN MIGUELAY	[Signature]
18	Llanely B. Lupa	CDW	San Miguelay	[Signature]
19	GUARDA M. COPISO	PRCS Secretary	"	[Signature]
20	MARLOU J. COPISO	B. Kagawad	San Miguelay	[Signature]
21	MH KATE A. PALARES	SK Chair person	San Miguelay	[Signature]
22	Mrs. F. MacLina	BRGY. KAGAWAD	San Miguelay	[Signature]
23	MA-IVY S. COPISO	Treas.	San Miguelay	[Signature]
24				
25				
26				
27				
28				
29				
30				
31				
32				
33				
34				
35				
36				
37				
38				
39				
40				
41				
42				
43				
44				
45				
46				
47				
48				
49				
50				

Republic of the Philippines  
Province of Leyte  
Municipality of Sta. Fe



Name of Meeting: PUBLIC HEARING ON ZONING ORDINANCE  
BARANGAY: BADIANGAY


DATE: AUG 30, 2019

VENUE: Municipal Gym

ATTENDANCE SHEET

	NAME	DESIGNATION	OFFICE/AGENCY	SIGNATURE
1	AHOT M. COLETE			<i>[Signature]</i>
2	Elma B. Buncaras			<i>[Signature]</i>
3	RAUL M. UTEO	KAGAWAD		<i>[Signature]</i>
4	WILFREDO C. MACEDA	KAGAWAD	BADIANGAY	<i>[Signature]</i>
5	Emeita Villena	AKR	BADIANGAY	<i>[Signature]</i>
6	Adelfo L. Cayubid	B.H.W.	Badiangay	<i>[Signature]</i>
7	Salvador A. Ewina	SC	"	<i>[Signature]</i>
8	Jesseline Bato	YPS	"	J. Bato
9	Mary Jane P. Estinar	CDW	Badiangay	<i>[Signature]</i>
10	RUTHCELL M. HERRERA		BADIANGAY	<i>[Signature]</i>
11	Avelina M. Muligato	Kagawad	Badiangay	<i>[Signature]</i>
12	Edna E. Lazada		Badiangay	<i>[Signature]</i>
13	Aileen E. Madia	Kagawad	"	<i>[Signature]</i>
14	Edelyn Galin	Kagawad	Badiangay	<i>[Signature]</i>
15	Jeaphine P. Memotam	TURKON	"	<i>[Signature]</i>
16	Daniel M. Lantada	TANON	"	<i>[Signature]</i>
17	Marion C. Maitani	P. Badiangay	"	<i>[Signature]</i>
18	ROLLY D. DIANG	BSPMC	"	<i>[Signature]</i>
19	Egidio M. Maceda	Bray Kagawad	"	<i>[Signature]</i>
20	LINA F. ACUMARI	Secretary	"	<i>[Signature]</i>
21	LEONARDO MACEDA	TANON	"	<i>[Signature]</i>
22	CECILIA C. MADRISTO	DNS / OHW	BADIANGAY	<i>[Signature]</i>
23	Gina R. Alvarez	RHW / BSPD	"	<i>[Signature]</i>
24	Gerangina M. Maitani	Lupat	"	<i>[Signature]</i>
25				
26				
27				
28				
29				
30				
31				
32				
33				
34				
35				
36				
37				
38				
39				
40				
41				
42				
43				
44				
45				
46				

Republic of the Philippines  
Province of Leyte  
Municipality of Sta. Fe




Name of Meeting: PUBLIC HEARING ON ZONING ORDINANCE  
BARANGAY: PILIT

DATE: AUG 30, 2019  
VENUE: Municipal Gym

ATTENDANCE SHEET

	NAME	DESIGNATION	OFFICE/AGENCY	SIGNATURE
1	JOCELYN B SAPUZ	EDU	PILIT	[Signature]
2	SYLVIA SAPUZ			[Signature]
3	JOAN SAPUZ			[Signature]
4	CONRADO SAPUZ			[Signature]
5	Aniceto N. Ojeda			[Signature]
6	Airen M. Gutan			[Signature]
7	Melinda M. Olmida			[Signature]
8	Concepcion Casales			[Signature]
9	Elvira Pastoreo			[Signature]
10	Maria Rosa P. Diolano			[Signature]
11	JILLIAN H CANETE			[Signature]
12	Maria Victoria Ojeda			[Signature]
13	Nida Roca			[Signature]
14	Valencia Mae N. Dimpin			[Signature]
15	Erma C. Jilod			[Signature]
16	Rosalinda P. Ojeda			[Signature]
17	MARY ANN L. PACURAS			[Signature]
18	Nelia Cantanero			[Signature]
19	Nila M. Tomalabrada			[Signature]
20	Americana Ojeda			[Signature]
21	Thuminado Capinoc			[Signature]
22	Jean Roca			[Signature]
23	Rebecca Barrantes	P. Barangay		[Signature]
24	Nelida Caidic			[Signature]
25	Gina Treceño			[Signature]
26	Rosalyn Gomez			[Signature]
27	<del>JASO PALENCIA</del>			[Signature]
28	Jaelyn Palencia			[Signature]
29	Jaelyn Olmida			[Signature]
30	Estelle Montilla			[Signature]
31	Teresita Salvago			[Signature]
32	Rosalie Campo			[Signature]
33	Clarita Campo			[Signature]
34	Edina Peralta			[Signature]
35	Lolita Vergara			[Signature]
36	Monica Cantanero			[Signature]
37	Mariel Santiago Sandico			[Signature]
38	Mirchelle Balano			[Signature]
39	Rosalyn Caidic			[Signature]
40	Rosalyn Caidic			[Signature]
41	Irene Talisayan			[Signature]
42	Vilma Estoso			[Signature]
43	Mery Fuentes	BHW	Pilit	[Signature]
44	Daisy Vargas			[Signature]
45	Arelina Banania			[Signature]
46				[Signature]

Republic of the Philippines  
 Province of Leyte  
 Municipality of Sta. Fe




Name of Meeting: PUBLIC HEARING ON ZONING ORDINANCE  
 BARANGAY: Piñat

DATE: 08-20-19  
 VENUE: Municipal Gym

ATTENDANCE SHEET

	NAME	DESIGNATION	OFFICE/AGENCY	SIGNATURE
1	Nora C. Sari	Brng. Trng.	PIW	<i>[Signature]</i>
2	Ma. Liza Pedrero			
3	Benzil Casero			
4	Catherin Catapal			<i>[Signature]</i>
5	Imelda Postrero			
6	Evangelina Pedrero			<i>[Signature]</i>
7	Jessa Palencia			
8	Anahyn Poca			<i>[Signature]</i>
9	Angelica Dayot			<i>[Signature]</i>
10	Rhabel Cayre			<i>[Signature]</i>
11	Anahita Trevero			<i>[Signature]</i>
12	Kina Moran			
13	Jennilyn Montroza			<i>[Signature]</i>
14	Violeta Samayoa			<i>[Signature]</i>
15	Joanna Obexas			<i>[Signature]</i>
16	Dore Mairat			<i>[Signature]</i>
17	Maribel Musayon			<i>[Signature]</i>
18	Josephine Obexas			<i>[Signature]</i>
19	Margarita Argota			<i>[Signature]</i>
20	Grace Ann Lucero			
21	HENRY DE PAZ	BRNG PILOT	PLT	<i>[Signature]</i>
22	MARISSA PEROTE			<i>[Signature]</i>
23				<i>[Signature]</i>
24				
25				
26				
27				
28				
29				
30				
31				
32				
33				
34				
35				
36				
37				
38				
39				
40				
41				
42				
43				
44				
45				
46				
47				
48				
49				
50				

Republic of the Philippines  
Province of Leyte  
Municipality of Sta. Fe



Name of Meeting: ~~BARANGAY~~ PUBLIC HEARING ON ZONING ORDINANCE  
BARANGAY: TIBAK, SANTA FE, LEYTE

DATE: AUG 30, 2019  
VENUE: Municipal Gym

ATTENDANCE SHEET

	NAME	DESIGNATION	OFFICE/AGENCY	SIGNATURE
1	ARNER M. CABELTE	KAGAWAD	TIBAK	<i>[Signature]</i>
2	Lejo J. Tado	BHW	Tibak	<i>[Signature]</i>
3	Gioxxani M. Villa	KAGAWAD	Tibak	<i>[Signature]</i>
4	REYNALDO D. GARCES	KAGAWAD	TIBAK	<i>[Signature]</i>
5	FRANCISCO DAGAMI	KAGAWAD	TIBAK	<i>[Signature]</i>
6	Bernardita P. Montilla	Kagawad	TIBAK	<i>[Signature]</i>
7	Geraldine E. Cante	BHW	TIBAK	<i>[Signature]</i>
8	Antonia M. Shalim	BHW	Tibak	<i>[Signature]</i>
9	Marilyn P. Montilla	Kagawad	Tibak	<i>[Signature]</i>
10	Geny R. Esmir	Kagawad	Tibak	<i>[Signature]</i>
11	LEONARDO O. PASARDO	Lot owner	Tibak	<i>[Signature]</i>
12	ELSA C. CAMPANER	Secretary	Tibak	<i>[Signature]</i>
13	Shene P. Prienuena	PHW	Tibak	<i>[Signature]</i>
14	LORENZO M. CAMPANER	TANOD	"	<i>[Signature]</i>
15	ETHEL A. TORRE	BHW	"	<i>[Signature]</i>
16	ANIELYN M. UNKITA	BNS / BSPO	"	<i>[Signature]</i>
17	KARREL S. MONTILLA	CHIEF TANOD	"	<i>[Signature]</i>
18	JOCELYN E. CANILLAS	KAGAWAD	"	<i>[Signature]</i>
19	Nylene P. Orbeta	Job order	"	<i>[Signature]</i>
20	Nelson P. Montilla	P. BAGY	TIBAK	<i>[Signature]</i>
21	MA. HEIDI T. INALLAN	BHW	TIBAK	<i>[Signature]</i>
22	ROMULO OLMO	TANOD	TIBAK	<i>[Signature]</i>
23	ANADU M. ORBETA	TANOD	TIBAK	<i>[Signature]</i>
24	SIMPLICIO P. RICO	TANOD	TIBAK	<i>[Signature]</i>
25	ROANZ P. ORBETA	TANOD	TIBAK	<i>[Signature]</i>
26	Gemma G. Dida		Tibak	Gemma G. Dida
27				
28				
29				
30				
31				
32				
33				
34				
35				
36				
37				
38				
39				
40				
41				
42				
43				
44				
45				
46				
47				
48				
49				
50				



Republic of the Philippines  
 Province of Leyte  
 Municipality of Sta. Fe



Name of Meeting: PUBLIC HEARING ON ZONING ORDINANCE  
 BARANGAY: Bulod

DATE: AUG 30, 2019  
 VENUE: Municipal Gym

ATTENDANCE SHEET

	NAME	DESIGNATION	OFFICE/AGENCY	SIGNATURE
1	Ma. Ritchie Nery Tolaz	P. Secretary	Bulod	
2	EDUARDO P. ORRETA	KAGAWAD	"	
3	Donaldo A. Placido	Kagawad	Bulod	
4	ROCK W. AJEP	P.B.	BULOD	
5	Raymundo Tampio		Bulod	
6	LUCENA C. OLIVERA	BAR/COUN/PZ	Bulod	
7	Laminio H. Catindoy		Bulod	
8	Lailanie Catindoy		Bulod	
9	Letcia B. Samando		Bulod	
10				
11				
12				
13				
14				
15				
16				
17				
18				
19				
20				
21				
22				
23				
24				
25				
26				
27				
28				
29				
30				
31				
32				
33				
34				
35				
36				
37				
38				
39				
40				
41				
42				
43				
44				
45				
46				
47				
48				
49				
50				

Republic of the Philippines  
Province of Leyte  
Municipality of Sta. Fe



Name of Meeting: PUBLIC HEARING ON ZONING ORDINANCE  
BARANGAY: MILAGROSA

DATE: AUG 30, 2019  
VENUE: Municipal Gym

ATTENDANCE SHEET

	NAME	DESIGNATION	OFFICE/AGENCY	SIGNATURE
1	<del>Banferio P. Quenay</del>			
2	JERRY ALBA	KACAWAD	MILAGROSA	[Signature]
3	ARTEMIO T. DEPAZ	-do-	-do-	[Signature]
4	Magdalen Dagayen	Brny. Secretary	Milagrosa	[Signature]
5	Mary Grace D. Collado	Brny.	-do-	[Signature]
6	CARLO M. COLLADO	Brny. Treasurer	-do-	[Signature]
7	CECILIA C. CABADAS	BWS/BHW	MILAGROSA	[Signature]
8	Mary Ann M. Fardon	CDW/BHW	MILAGROSA	[Signature]
9	Amapola Dagami	BHW	MILAGROSA	[Signature]
10	Mary Grace Collado	BHW	MILAGROSA	[Signature]
11	Mariel Manilla	CHIEF TAND	-do-	[Signature]
12	SABERON ERICA	KACAWAD	MILAGROSA	[Signature]
13				
14				
15				
16				
17				
18				
19				
20				
21				
22				
23				
24				
25				
26				
27				
28				
29				
30				
31				
32				
33				
34				
35				
36				
37				
38				
39				
40				
41				
42				
43				
44				
45				
46				

Republic of the Philippines  
Province of Leyte  
Municipality of Sta. Fe



Name of Meeting: PUBLIC HEARING ON ZONING ORDINANCE  
BARANGAY: SAN ROQUE

DATE: AUG 30, 2019  
VENUE: Municipal Gym

ATTENDANCE SHEET

	NAME	DESIGNATION	OFFICE/AGENCY	SIGNATURE
1	NIDA T. Homenos	BHW / BSPD	San Roque	<i>[Signature]</i>
2	Dimpay Mojamis	Kagawad	" "	<i>[Signature]</i>
3	JANE B. Ayo	BHW	" "	<i>[Signature]</i>
4	Raina Lynn Estopin	SK-chairperson	San Roque	<i>[Signature]</i>
5	Maribeth B. Nonoy	CDW	San Roque	<i>[Signature]</i>
6	Carmelita A. Flordy	Lupon	San Roque	<i>[Signature]</i>
7	Arturo Postmuro	Lupon	" "	<i>[Signature]</i>
8	Diondardo Poto	Lupon	" "	<i>[Signature]</i>
9	Liza Bautista	BHW	San Roque	<i>[Signature]</i>
10	Maria Lovela M. Benusa	Brgy. kagawad	San Roque	<i>[Signature]</i>
11	SONIA C. RUPA	"	"	<i>[Signature]</i>
12	Victoria N. Roca	"	"	<i>[Signature]</i>
13	JUAN OLAGA	"	"	<i>[Signature]</i>
14	Alma C. Roal	CDW	San Roque	<i>[Signature]</i>
15	ANNA MARIO VIWING	Secretary	San Roque	<i>[Signature]</i>
16	ROMULO A. ESCOBITA JR	TANOD	SAN ROQUE	<i>[Signature]</i>
17	Francisco Angelas	TANOD	SAN ROQUE	<i>[Signature]</i>
18	EDUARDO MOSCA	TANOD	SAN ROQUE	<i>[Signature]</i>
19	Suzan de Guzman	P. Progy.	San Roque	<i>[Signature]</i>
20	RUFINO YERRO	TANOD	SAN ROQUE	<i>[Signature]</i>
21	ROBERTO C. ESCOBITA JR.	Brgy kagawad	SAN ROQUE	<i>[Signature]</i>
22				
23				
24				
25				
26				
27				
28				
29				
30				
31				
32				
33				
34				
35				
36				
37				
38				
39				
40				
41				
42				
43				
44				
45				
46				
47				
48				
49				
50				

Republic of the Philippines  
Province of Leyte  
Municipality of Sta. Fe



Name of Meeting: PUBLIC HEARING ON ZONING ORDINANCE  
BARANGAY: SRD LADA

DATE: AUG 27, 2019  
VENUE: Municipal Gym

ATTENDANCE SHEET

	NAME	DESIGNATION	OFFICE/AGENCY	SIGNATURE
1	MARILYN V. LANTADO	Proy. Kaga-wad		Marilyn C. Lantado
2	THELMA P. CARADO	BITW Volunteer		[Signature]
3	TIRSO J. POPOT	Lupong		[Signature]
4	IGNACIO G. BLEDO, JR.	EMHC	ST. ANNE PARISH	[Signature]
5	MARIAN D. MENIL	BITW		[Signature]
6	MARICUE V. TOROBU	Proy. Ines -	Proy. San Juan	[Signature]
7	MARIVIC O. SAJORDA	Kaga-wad		[Signature]
8	LANTADO, MAE SO	SECRETARIAN		[Signature]
9	Mildred Lopez	BITW	San Juan	[Signature]
10	Fernanda C. Guinto	Part. Agun	San Juan	[Signature]
11	JANE MARY R. TERAZA		San Juan	[Signature]
12	THELMA D. LALORITO	CDW	San Juan	[Signature]
13	Marilyn C. Enting		San Juan	[Signature]
14	Jeanit Estopin		"	[Signature]
15	Patrocinia E. Capota		"	[Signature]
16	VIOLTA T. TAPNA	BITW	"	[Signature]
17	Hessie Cuillera		"	[Signature]
18	SAMUEL A. DUMASIG	Proy. Secretary	San Juan	[Signature]
19	Ariel Palamos	San Juan	San Juan	[Signature]
20	Pionessio Cardageno	Tanod	San Juan	[Signature]
21	Eddie Divina	Tanod	San Juan	[Signature]
22	LETESIA PADILLA	BITW	San Juan	[Signature]
23	CARLOS DIVINO JR.	KAGA-WAD	"	[Signature]
24	BELEN C. Chaca	P. Bishopry	San Juan	[Signature]
25	CORAZON E. BEDUA	BMS	"	[Signature]
26				
27				
28				
29				
30				
31				
32				
33				
34				
35				
36				
37				
38				
39				
40				
41				
42				
43				
44				
45				
46				
47				
48				
49				
50				

Republic of the Philippines  
Province of Leyte  
Municipality of Sta. Fe



Name of Meeting: PUBLIC HEARING ON ZONING ORDINANCE  
BARANGAY: CATOOGAN

DATE: AUG 30, 2019  
VENUE: Municipal Gym

ATTENDANCE SHEET

	NAME	DESIGNATION	OFFICE/AGENCY	SIGNATURE
1	ARMENE A. BARCANA	Brgy. Secretary	Catogon	[Signature]
2	PITA C. Flor	Brgy. VAWC	Catogon	[Signature]
3	Onalvia L. Pando	Brgy. Chairman	Catogon	[Signature]
4	Reilyn D. Sendria	"	"	[Signature]
5	Rosemarie P. Pando	"	"	[Signature]
6	NIDA P. QNIBAO	BRGY. KAGAWAD	Catogon	[Signature]
7	JOSEFINA BARCANA	LUPON	Catogon	[Signature]
8	MARICEL S. FULMINAR	4PS MEMBER	"	[Signature]
9	JINKY F. VARGAS	4ps. Member/UPD	Catogon	[Signature]
10	HERMINIA F. BISCO	4ps. Member	Catogon	[Signature]
11	Aurora P. Putarta	4PS Members	Catogon	[Signature]
12	Roberto C. Putarta	4PS Members	Catogon	[Signature]
13	Jessica Jane	3H W	"	[Signature]
14	Rosehida J. Ingueros	4PS	"	[Signature]
15	Amner M. Delacruz		CATOGAN	[Signature]
16	Sharon A. PARAS	"	"	[Signature]
17	MARIBS PARAS	"	"	[Signature]
18	Donna C. [unclear]	"	"	[Signature]
19	Reynor T. Pando	"	"	[Signature]
20	J. A. Barbas	4PS	Catogon	[Signature]
21	LARRY S. ARUTA	P. BRGY.	CATOGAN	[Signature]
22	MICHEL S. ORTEGA	BRGY. KAGAWAD	CATOGAN	[Signature]
23	ELVIN A. BARCANA	Brgy. Kagawad	Catogon	[Signature]
24	Don E. BLAYA	"	CATOGAN	[Signature]
25	Elyson A. [unclear]	Brgy. Kagawad	Catogon	[Signature]
26				
27				
28				
29				
30				
31				
32				
33				
34				
35				
36				
37				
38				
39				
40				
41				
42				
43				
44				
45				
46				
47				

Republic of the Philippines  
Province of Leyte  
Municipality of Sta. Fe



Name of Meeting: PUBLIC HEARING ON ZONING ORDINANCE

BARANGAY: KATIPUNAN

DATE: AUG 30, 2018

VENUE: Municipal Gym

ATTENDANCE SHEET

	NAME	DESIGNATION	OFFICE/AGENCY	SIGNATURE
1	Lucia Diaz			Lucia C. Diaz
2	Nelly Irlander			Nelly Irlander
3	Emelinda G. Ochoa			Emelinda G. Ochoa
4	Lolita Reaving			Lolita Reaving
5	ROSIE B. ALABAT			Rosie B. Alabat
6	Plaudina Vinas			Plaudina Vinas
7	Adelina Francisco			Adelina Francisco
8	Marlou Francisco			Marlou Francisco
9	Mal. Norma P. Noquera			Norma P. Noquera
10	Magnolia Basilio			Magnolia Basilio
11	Natividad Carba			Natividad Carba
12	Jessica Labadado			Jessica Labadado
13	Genia C. Blanca			Genia C. Blanca
14	Rosel M. Mabute			Rosel M. Mabute
15	Terin M. Cabeltes			Terin M. Cabeltes
16	Teresa V. Ladislao			Teresa V. Ladislao
17	Katherine C. Palamos			Katherine C. Palamos
18	Milia L. RAMORA			Milia L. Ramora
19	Norma B. GUTIERREZ			Norma B. Gutierrez
20	Ferry Elvina			Ferry Elvina
21	MAMA PALAMOS			Mama Palamos
22	JOMARA D. FRANCISCO			Jomara D. Francisco
23	Rowena C. Militante			Rowena C. Militante
24	Maricel A. De Paz			Maricel A. De Paz
25	Floula A. Aguado			Floula A. Aguado
26	MAMA LUMTAR			Mama Lumtar
27	MARIA NORMA P. FRANCISCO	DRY. KAGAWAD	LGU-KATIPUNAN	Maria Norma P. Francisco
28	Vilma V. CAMPOSTA	DRY. KAGAWAD	LGU KATIPUNAN	Vilma V. Camposta
29	CHRISTINA B. ALCORONTE	DRY. KAGAWAD	LGU KATIPUNAN	Christina B. Alcoronte
30	OTHELIA T. MANDAR			Othelia T. Mandar
31	PERLA P. SORIA		LGU KATIPUNAN	Perla P. Soria
32	Peg M. Argami			Peg M. Argami
33	ARHILFO CINCO			Arhilfo Cinco
34	RODOLFO CARBA	" "		Rodolfo Carba
35	RODOLFO BARBOSA	DRY. KAGAWAD	LGU KATIPUNAN	Rodolfo Barbosa
36	GINA C. DILOY	DRY. KAGAWAD	LGU KATIPUNAN	Gina C. Diloy
37	TITO DILOY			Tito Diloy
38	TERESA PALINGCOD	DRY. CHAIRWOMAN	LGU KATIPUNAN	Teresa Palingcod
39				
40				
41				
42				
43				
44				
45				
46				
47				
48				
49				
50				

Republic of the Philippines  
Province of Leyte  
Municipality of Sta. Fe



Name of Meeting: PUBLIC HEARING ON ZONING ORDINANCE  
BARANGAY: PITOGO

DATE: AUG 30, 2019  
VENUE: Municipal Gym

ATTENDANCE SHEET

	NAME	DESIGNATION	OFFICE/AGENCY	SIGNATURE
1	MEUCA C. NAVARRA	BHW		<i>[Signature]</i>
2	ROBERT L. NAVARRA	TANOD		ROBERT
3	AREN P. LADRERA	BHW		<i>[Signature]</i>
4	ELISE L. DAGAMY	BHW		<i>[Signature]</i>
5	Buenavido S. Flores	KAGAWAD		<i>[Signature]</i>
6	LIBERTY P. ORTANOGATANG	KAGAWAD		<i>[Signature]</i>
7	LYZ P. CAHYAS	KAGAWAD		<i>[Signature]</i>
8	ANGEL D. DALIS	KAGAWAD		<i>[Signature]</i>
9	OMAR D. CAHALES	PITOGO	PITOGO	<i>[Signature]</i>
10	RODRIGO C. LACARA	UTILITY	PITOGO	<i>[Signature]</i>
11	JOSEPH MORILLO	TANOD	PITOGO	<i>[Signature]</i>
12	Sharilyn G. Gerilla	SK Chairman	"	<i>[Signature]</i>
13	Ma. Fe S. Ron	BHW	"	<i>[Signature]</i>
14	GINA R. GERILLA	Secretary	"	<i>[Signature]</i>
15	REYNANTE PAILADO	TANOD	PITOGO	<i>[Signature]</i>
16	ERICO P. MORA	KAGAWAD	PITOGO	<i>[Signature]</i>
17	ALAN ISLANCO	TANOD	PITOGO	<i>[Signature]</i>
18	WILMAR S. PARADO	KAGAWAD	PITOGO	<i>[Signature]</i>
19	Eduardo L. Espina	Treasurer	"	<i>[Signature]</i>
20				
21				
22				
23				
24				
25				
26				
27				
28				
29				
30				
31				
32				
33				
34				
35				
36				
37				
38				
39				
40				
41				
42				
43				
44				
45				
46				
47				
48				
49				
50				

Republic of the Philippines  
Province of Leyte  
Municipality of Sta. Fe



Name of Meeting: PUBLIC HEARING ON ZONING ORDINANCE  
BARANGAY: BACULANAD

DATE: AUG. 30, 2019  
VENUE: Municipal Gym

ATTENDANCE SHEET

	NAME	DESIGNATION	OFFICE/AGENCY	SIGNATURE
1	Elsa L. Dehondra			Edehondra
2	Dina Petilla		Baculanad	[Signature]
3	Sherly D. Calceta	B. Sec.	Baculanad	[Signature]
4	Renee P. CABIAS		Baculanad	R. Cabias
5	Roberto Calceta	"	"	[Signature]
6	Wocelyn M. Grassela		"	[Signature]
7	Lailani Ortega		"	[Signature]
8	Rodrigo T. Nodalla Jr.	KAGAWAD	"	[Signature]
9	Diabella R. Martinez		"	[Signature]
10	Lucinda M. Ortega		"	[Signature]
11	Rosemarie S. Ladrera		"	[Signature]
12	Terinta A. Ladrera	BHW	"	Terinta Ladrera
13	FIDELBERT P. BLANCO	KAGAWAD	"	[Signature]
14	Eduardo N. Rolecte	TANOD	"	E. B.
15	Melanio C. Pogasian	TANOD	"	M. P.
16	Rozal S. LADRERA		"	Rozal Ladrera
17	MARIAN F. PARADO		"	[Signature]
18	Gina P. Cinco	Barry. Kagawad	"	[Signature]
19	YOLANDA V. PETILLA	P. BHW	Baculanad	[Signature]
20	Lea T. Calceta	C.D.W	"	[Signature]
21	JUSTINE N. PETILLA		"	[Signature]
22	Elsa B. Petilla		Baculanad	[Signature]
23	Alfredo C. Petilla	Tanod	Baculanad	[Signature]
24	Ricardo L. Calceta	TANOD	"	R.C.
25	FIDEL D. SERDEFIA	Barry Kagawad	Barry Baculanad	[Signature]
26				
27	ARMANDA G. LADRERA		" "	[Signature]
28	Elvira C. Parado		"	[Signature]
29	Maria P. LADRERA	Barry. Kagawad	Barry. Baculanad	[Signature]
30				
31				
32				
33				
34				
35				
36				
37				
38				
39				
40				
41				
42				
43				
44				
45				



Republic of the Philippines  
Province of Leyte  
Municipality of Sta. Fe



Name of Meeting: PUBLIC HEARING ON ZONING ORDINANCE  
BARANGAY: Cutay

DATE: AUG 20 2019  
VENUE: Municipal Gym

ATTENDANCE SHEET

	NAME	DESIGNATION	OFFICE/AGENCY	SIGNATURE
1	Wah Liza Galiano		cutay	[Signature]
2	Ernesto Ablay			[Signature]
3	RONALD L. LOWY			[Signature]
4	ANGEL M. MIMBA	DTW		[Signature]
5	Constanza Costa			[Signature]
6	Edo S. Alay			[Signature]
7	Viola Trigueros			[Signature]
8	Amalita B. Mendez			[Signature]
9	Araceli F. Verata			[Signature]
10	Patria M. Pascual			[Signature]
11	Wendy F. Natana			[Signature]
12	Belen S. Galagan			[Signature]
13	Cedraeon Palala			[Signature]
14	Furman Ebal			[Signature]
15	MARILYN P. CENTINA	CUTAY		[Signature]
16	MARY ANN G. PETILLA	CUTAY DTW		[Signature]
17	GABRIEL ROLDAN	CUTAY		[Signature]
18	AILEEN MELTANTE	CUTAY		[Signature]
19	DELIA VERSOZA	CUTAY		[Signature]
20	LORNA DEMILLA			[Signature]
21	FLORA LORTON			[Signature]
22	GERANIO YERCOZA	TANOD		[Signature]
23	ROSELYN TARAYO			[Signature]
24	RIZA B. ESTRELLA	BAW		[Signature]
25	LETECIA ESTRELLA	Sr. Citizen		[Signature]
26	MARCELO CORTON	CHIEF TANOD		[Signature]
27	ROBERT ACERO	TANOD		[Signature]
28	Remanda Revilla	Senior	Cutay	[Signature]
29	Prima M. Pilella		Cutay	[Signature]
30	Royce Romulo E. Pasaring	KAGAWAD	LGU CUTAY	[Signature]
31	Florabel Y. Pateo	Dist. Trns.	Cutay	[Signature]
32	Raynaldo P. Pilella	Tanod	Cutay	[Signature]
33	Salvacion C. Penachos	Asst. Kagawad	Cutay	[Signature]
34	Ramond A. Sordina	Asst. Kagawad	Cutay	[Signature]
35	Felisa V. Pilella	Asst. Kagawad	Cutay	[Signature]
36	Hermelinda B. Mercado	P. Barangay	Cutay	[Signature]
37	Amarie Hidalgo		CUTAY	[Signature]
38	LUDELYN HIDALGO		CUTAY	[Signature]
39	Emelie P. Hidalgo		CUTAY	[Signature]
40	Jennifer T. Guzman	BSPO	Cutay	[Signature]
41	FLORENCE ANUNUA	KAGAWAD	Cutay	[Signature]
42				
43				
44				
45				
46				

Republic of the Philippines  
Province of Leyte  
Municipality of Sta. Fe



Name of Meeting: PUBLIC HEARING ON ZONING ORDINANCE  
BARANGAY: VICTORIA

DATE: Aug 30, 2019  
VENUE: Municipal Gym

ATTENDANCE SHEET

	NAME	DESIGNATION	OFFICE/AGENCY	SIGNATURE
1	Virginia C. Olaya	BHW	Victoria	[Signature]
2	Zenon D. Cabilan			[Signature]
3	ED T. MANALOGAT	Lupong		[Signature]
4	ETHEL A. MONTILLA	Brgy. KAGAWAD	VICTORIA	[Signature]
5	Ruel A. Gacus	Brgy. TANOD	VICTORIA	[Signature]
6	CAROLINA C. TORINO	Victoria BWS		[Signature]
7	LEO PATINA	Brgy. tanod		[Signature]
8	Leopoldo Patiza	Tanod		Leopoldo
9	Cheribel C. Montilla	BSPD	Victoria	[Signature]
10	Gimie Pomason	DCW	Victoria	[Signature]
11	Bonilda P. Espeleta	BSYMC	- de -	[Signature]
12	Silia A. Parado	Supon	Victoria	S. Parado
13	Lounges J. Vergara	BHW	Victoria	[Signature]
14	ARMANDO L. PATINA	KAGAWAD	VICTORIA	[Signature]
15	ADRIEL T. NIÑAS	Brgy TANOD	VICTORIA	[Signature]
16	JOSEPH ESPELITA	" "	" "	[Signature]
17	PAUL A. [Signature]	" "	" "	[Signature]
18	Felicisima D. Agupo	P. Barangay	" "	[Signature]
19	Eufemia Patiga			Eufemia
20	Randy Carillas	B. Kagawad	Victoria	R. Carillas
21	Milagros Noban			Noban
22	Crisa Noban			Noban
23	Jake Isabel P. Isabela	Sk Chairman	Victoria	[Signature]
24	Mel O. Tanoa	Brgy Tanod	Victoria	[Signature]
25				
26				
27				
28				
29				
30				
31				
32				
33				
34				
35				
36				
37				
38				
39				
40				
41				
42				
43				
44				
45				
46				



Republic of the Philippines  
**PROVINCE OF LEYTE**  
Tacloban City  
-oOo-



**OFFICE OF THE SANGGUNIANG PANLALAWIGAN**

**EXCERPTS FROM THE MINUTES OF THE 27<sup>th</sup> REGULAR SESSION OF THE SANGGUNIANG PANLALAWIGAN OF LEYTE CONDUCTED AT THE SESSION HALL, LEYTE PROVINCIAL GOVERNMENT COMPLEX, PALO, LEYTE ON JANUARY 17, 2023.**

**RESOLUTION NO. 2023-026**

**A RESOLUTION APPROVING THE COMPREHENSIVE LAND USE PLAN (CLUP) AND ZONING ORDINANCE (ZO) FOR CY 2018-2027 OF STA. FE, LEYTE.**

**WHEREAS**, the Sangguniang Panlalawigan received a letter from Agnes C. Rafon, Project Development Officer IV / OIC – PPDO, Chairperson, Provincial Land Use Committee furnishing the August Body a copy of the Certification endorsing the Comprehensive Land Use Plan (CLUP) and its Zoning Ordinance (ZO) of Sta. Fe, to the Sangguniang Bayan for appropriation action – the adoption of its CLUP and enactment of its Zoning Ordinance (ZO) – as provided in the PLUC Resolution No. 2021-01, Series of 2021”;


**WHEREAS**, the August Body, deemed it proper to approve the Comprehensive Land Use Plan (CLUP) and Zoning Ordinance (ZO) of said municipality;

**NOW, THEREFORE**, on motion presented by Honorable Ronnan Christian M. Reposar duly seconded by Atty. Carlo P. Loreto, be it

**RESOLVED**, as it is hereby resolved, to **APPROVE THE COMPREHENSIVE LAND USE PLAN (CLUP) AND ZONING ORDINANCE (ZO) FOR CY 2018-2027 OF STA. FE, LEYTE.**


Approved unanimously.

I HEREBY CERTIFY to the correctness of the foregoing resolution.

  
**FLORINDA M. S. UYVICO**  
Secretary to the Sanggunian

**ATTESTED:**

  
**HON. LEONARDO M. JAVIER, JR.**  
Vice Governor/Presiding Officer



Copy Furnished:

LCE and the Sangguniang Bayan

Republic of the Philippines  
**PROVINCE OF LEYTE**



**PROVINCIAL LAND USE COMMITTEE**

January 09, 2023

Hon. Eduardo N. Toreros  
Vice Mayor and Presiding Officer  
Sangguniang Bayan  
Sta. Fe, Leyte

Dear Vice Mayor Toreros:

Greetings! I wish to furnish the good Vice Mayor a copy of the Certification issued by the Chairperson of the Provincial Land Use Committee (PLUC) on January 09, 2023 endorsing the Comprehensive Land Use Plan (CLUP) and its Zoning Ordinance (ZO) of Sta. Fe, Leyte to the Sangguniang Bayan (SB) for its appropriate action—the adoption of the municipality's CLUP and enactment of the its Zoning Ordinance (ZO)—as provided in PLUC Resolution No. 2021-01, Series of 2021.

Very truly yours,

  
AGNES C. RAFON  
Project Development Officer IV/OIC-PPDC  
Chairperson, Provincial Land Use Committee



## CERTIFICATION

THIS IS TO CERTIFY that the **Municipal Technical Working Group (MTWG)** for the preparation of the **2018-2027 Comprehensive Land Use Plan (CLUP)** and its **Zoning Ordinance (ZO)** of the municipality of **Sta. Fe, Leyte** has satisfactorily complied with all the comments and recommendations of the **Provincial Land Use Committee (PLUC)** made during its deliberation on **August 20, 2021** and such comments and recommendations were integrated in the said document.

This is to further certify that issuance of this Certification is in accordance with **PLUC Resolution No. 2021-01, Series of 2021** passed on **August 20, 2021**, authorizing the undersigned to verify and check into the status of compliance by the **MTWG of Sta. Fe**.

This Certification carries with it the **PLUC's endorsement of the 2018 – 2027 CLUP and its ZO of the municipality of Sta. Fe to its Sangguniang Bayan (SB)** for appropriate action – the adoption of the **CLUP and enactment of its Zoning Ordinance (ZO)** therefor – as provided in **PLUC Resolution No. 2021-01, Series of 2021**.

Issued this 9<sup>th</sup> day of January 2023 in Palo, Leyte.

  
**AGNES C. RAFON**  
Project Development Officer IV/OIC-PPDC  
Chairperson, Provincial Land Use Committee

FILED  
PLANS SECTION



Republic of the Philippines  
**PROVINCE OF LEYTE**  
Tacloban City  
-oOo-



**OFFICE OF THE SANGGUNIANG PANLALAWIGAN**

**EXCERPTS FROM THE MINUTES OF THE 105<sup>th</sup> REGULAR SESSION OF THE SANGGUNIANG PANLALAWIGAN OF LEYTE CONDUCTED AT THE SANGGUNIANG BAYAN SESSION HALL, MATALOM, LEYTE ON 09 SEPTEMBER 2021.**

**RESOLUTION NO. 2021-502**

**A RESOLUTION REFERRING TO THE SP COMMITTEE ON HOUSING, LAND USE AND INFORMAL SETTLERS THE COMPREHENSIVE LAND USE PLAN (CLUP) 2018-2027 AND ITS ZONING ORDINANCE (ZO) OF STA. FE, LEYTE FOR FURTHER STUDY.**

**WHEREAS**, submitted to the Sangguniang Panlalawigan is **Resolution No. 2021-01 Series of 2021 from the Provincial Land Use Committee entitled : "RESOLUTION ENDORSING THE COMPREHENSIVE LAND USE (CLUP) AND ITS ZONING ORDINANCE (ZO) OF THE MUNICIPALITY OF STA. FE, LEYTE FOR CALENDAR YEARS 2018 TO 2027 TO THE SANGGUNIANG PANLALAWIGAN (SP) OF THE PROVINCE OF LEYTE FOR APPROVAL/APPROPRIATE ACTION SUBJECT TO COMPLIANCE ON THE COMMENTS AND RECOMMENDATIONS OF THE PROVINCIAL LAND USE COMMITTEE (PLUC) BY THE MUNICIPAL TECHNICAL WORKING (MTWG) INVOLVED IN THE CLUP PREPARATION"**;

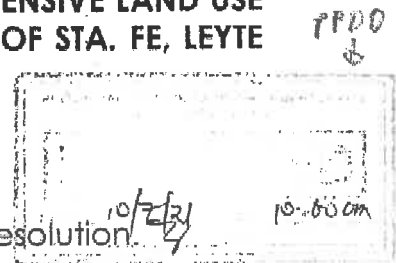
**WHEREAS**, the August Body, deemed it proper to refer to SP Committee on Housing, Land Use and Informal Settlers for further study and determine compliance of the comments and recommendations of the PLUC Resolution;

**NOW, THEREFORE**, on motion presented by Honorable Ranulfo S. Abellanos, duly seconded by Honorable Mesias P. Arevalo and Honorable Trinidad G. Apostol, be it

**RESOLVED**, as it is hereby resolved, to **REFER TO THE SP COMMITTEE ON HOUSING, LAND USE AND INFORMAL SETTLERS THE COMPREHENSIVE LAND USE PLAN (CLUP) 2018-2027 AND ITS ZONING ORDINANCE (ZO) OF STA. FE, LEYTE FOR FURTHER STUDY.**

**Approved unanimously.**

**I HEREBY CERTIFY** to the correctness of the foregoing resolution.



**ATTESTED:**

**ATTY. CARLO P. LORETO**  
Vice-Governor  
Presiding Officer

Copy furnished:

- Hon. Raissa J. Villasin – Chairman  
SP Committee on Housing, Land Use and Informal Settlers

FJSU: ASS  
Naomi09/16/2021

**FLORINDA JILL S. UVVICO**  
Secretary to the Sanggunian



- LCE and Sangguniang Bayan  
Sta. Fe, Leyte

FILE SECTION

Republic of the Philippines  
PROVINCE OF LEYTE


ITEM NO. 05  
DATE 09 SEP 2021



**PROVINCIAL LAND USE COMMITTEE**

2<sup>ND</sup> Floor, Justice Building, Senator Enage Street, 6500 Tacloban City Tel. No. (053) 322-2868 Email Address: ppdoleyte@gmail.com

SANGGUNIANG PANLALAWIGAN




September 2, 2021

Honorable Carlo P. Loreto  
Vice-Governor and Presiding Officer  
Sangguniang Panlalawigan  
Province of Leyte

Dear Vice-Governor:

Greetings! I wish to furnish the Honorable Vice-Governor a copy of PLUC Resolution 2021-01, Series of 2021, endorsing the 2018 – 2027 Comprehensive Land Use Plan (CLUP) and its Zoning Ordinance (ZO) of Sta. Fe, Leyte to the Sangguniang Panlalawigan (SP) of the Province of Leyte for approval/appropriate action. Said endorsement is subject to compliance on the comments and recommendations of the PLUC by the Municipal Technical Working Group for CLUP preparation. Thank you.

Very truly yours,

  
CORAZON M. ALVERO  
Provincial Planning and  
Development Coordinator  
PLUC Chairperson

encl./ as stated



## PROVINCIAL LAND USE COMMITTEE

2<sup>ND</sup> Floor, Justice Building, Senator Enage Street, 6500 Tacloban City Tel. No. (053) 332-2868 Email Address: ppdoleyte@gmail.com

### EXCERPTS FROM THE HIGHLIGHTS OF THE MEETING OF THE PROVINCIAL LAND USE COMMITTEE (PLUC) OF THE PROVINCE OF LEYTE HELD ON AUGUST 20, 2021 AT 9:45 A.M. AT THE SB SESSION HALL, STA. FE, LEYTE

#### RESOLUTION NO. 2021-01 Series of 2021

**RESOLUTION ENDORSING THE COMPREHENSIVE LAND USE PLAN (CLUP) AND ITS ZONING ORDINANCE (ZO) OF THE MUNICIPALITY OF STA. FE, LEYTE FOR CALENDAR YEARS 2018 TO 2027 TO THE SANGGUNIANG PANLALAWIGAN (SP) OF THE PROVINCE OF LEYTE FOR APPROVAL/APPROPRIATE ACTION SUBJECT TO COMPLIANCE ON THE COMMENTS AND RECOMMENDATIONS OF THE PROVINCIAL LAND USE COMMITTEE (PLUC) BY THE MUNICIPAL TECHNICAL WORKING (MTWG) INVOLVED IN THE CLUP PREPARATION**

**WHEREAS**, Section 20 (a) of Republic Act (RA) 7160, otherwise known as the Local Government Code of 1991, provides that Local Government Units (LGUs) shall, in conformity with existing laws, continue to prepare their respective Comprehensive Land Use Plans (CLUPs) enacted through Zoning Ordinances (ZOs) which shall be the primary and dominant bases for future use of land resources;

**WHEREAS**, Section 2 (b) of Executive Order No. 72, issued by President Fidel V. Ramos on March 25, 1993, mandates the Provincial Land Use Committee (PLUC) to assist the Sangguniang Panlalawigan (SP) in reviewing the CLUPs of component cities and municipalities;

**WHEREAS**, the Municipality of Sta. Fe, Leyte has prepared its CLUP and ZO for CYs 2018 to 2027 and same was subjected to a public hearing on August 30, 2019 at the Municipal Gymnasium, Sta. Fe, Leyte;

**WHEREAS**, the Municipality of Sta. Fe, Leyte submitted its CLUP and Zoning Ordinance to the Sangguniang Panlalawigan (SP) of the Province of Leyte on July 23, 2021 for approval, and same was endorsed to the Provincial Land Use Committee (PLUC) for review;

**WHEREAS**, the Provincial Planning and Development Office (PPDO) as Secretariat of the PLUC, reviewed the said Plan and its supporting documents, to determine its completeness in accordance with the CLUP Review and Approval Process Flowchart for Component Cities and Municipalities of the Housing and Land Use Regulatory Board (HLURB) issued on October 30, 2013 per Board Resolution No. 908, Series of 2013 (CLUP Guidebook, Volume 1 - The Planning Process);

**WHEREAS**, on August 20, 2021, the PLUC convened to deliberate the draft CLUP and ZO of the municipality of Sta. Fe, Leyte, wherein the members of the PLUC presented the following comments and recommendations on the said draft CLUP and ZO, to wit:

1. There are discussions presented that should be supported/backed up by infographics such as maps, graph, tables that would relate the information being conveyed. On page 91, Volume 1, the growth nodes circuit being mentioned does not show any figure or table that would illustrate such information. Also, there is one sentence which is contrary to address the issue of hazard prone areas, instead it would be resolved by economic activity. Please look into these and change the discussions with appropriate terms;




2. Presentation of agricultural lands should be made clearly as to the following: a) rice land, b) corn land, c) orchards, d) other cash crops, etc. with the corresponding areas in tabular form. Increase and decrease in areas should be given emphasis as the proposed land uses.
3. The CLUP shall conform to the national existing policies specifically on the reclassification of agricultural land into other land uses. Areas that are non-negotiable shall be looked into per guidelines of the Department of Agrarian Reform (DAR) and Department of Agriculture (DA) and other related laws;
4. The presence of Comprehensive Agrarian Reform Program (CARP) as the government program in terms of area covered in hectares with the corresponding number of farmer beneficiaries affected should also be included. On a wider scope, the Agrarian Reform Community (ARC) must be given emphasis as to the existing projects or economic activities that are being undertaken. Please note also that this could be useful for local and foreign funding institutions that may require for investment in the future.
5. The Zoning Ordinance does not integrate the Forest Land Use Plan (FLUP) adopted by the municipality. The Zoning Ordinance shall indicate/identify the protection forest zones and the production zones which are clearly delineated and provided in the FLUP;
6. If the municipality is proposing the Leyte Sab-a Peatland as Local Conservation Areas (LCAs), it is suggested that this be included in the Zoning Ordinance and barangay maps where the peatland exists;
7. Attached the 5-Year Work and Financial Plan for the implementation of the interventions needed based on the FLUP of Sta. Fe, Leyte;
8. The official land area of Sta. Fe is only 4,120 hectares based on approved cadastral map. However, the area used in the CLUP is about 8,190 hectares. This can be reconciled by requesting a copy of certification of the total land area of Sta. Fe from the Land Management Bureau Manila. (Please refer to Page 7, Volume1).
9. In cases of misspelled words, typographical errors and other similar flaws in phrase or sentence construction; review, correct or edit accordingly; and
10. Please refer to the attached sheets in seven (7) pages for additional comments and recommendations of the PLUC.

**WHEREFORE, on motion of Mr. Tomas T. Martinez, MPMRD, Chief Agrarian Reform Program Officer for Land Tenure Improvement Division (LTID, Department of Agrarian Reform, Province of Leyte, and was unanimously seconded;**

**RESOLVED, as it is hereby resolved, to endorse the Comprehensive Land Use Plan (CLUP) and its Zoning Ordinance (ZO) of the Municipality of Sta. Fe, Leyte, for Calendar Years 2018 to 2027 to the Sangguniang Panlalawigan (SP) of the Province of Leyte for approval/appropriate action subject to compliance on the comments and recommendations of the Provincial Land Use Committee (PLUC) by the Municipal Technical Working Group (MTWG) involved in the CLUP preparation;**

**APPROVED UNANIMOUSLY.**

**WE HEREBY CERTIFY to the correctness of the foregoing resolution.**

  
**IMELDA G. SIEVERT**  
OIC Provincial Agriculturist  
Province of Leyte

**EVELYN A. BOBIER**  
OIC Regional Director  
Department of Human Settlement  
and Urban Development (DHSUD)  
Region VIII

**MOISES B. DE LA CRUZ**  
Provincial Environment and Natural  
Resources Officer (PENRO)  
Department of Environment and  
Natural Resources (DENR)  
Province of Leyte

By:

By:

  
**ANNA MARIE CAMILLE U. LELINA, LTP, EnP**  
Head, Land Use Planning

  
**WINSTON N. SOLITE**  
Division Chief  
Technical Services Division


**RENATO G. BADILLA, MPMRD**  
Provincial Agrarian Reform Officer  
Department Agrarian Reform  
Province of Leyte

**JONNY M. ACOSTA**  
District Engineer  
Department of Public Works and Highways  
1<sup>st</sup> Leyte Engineering District

By:

By:

  
**TOMAS T. MARTINEZ, MPMRD**  
Chief Agrarian Reform  
Program Officer for Land Tenure  
Improvement Division (LTID)


  
**KRIS JOHN C. HOLASCA**  
Engineer II

**ARACELI D. LARRAGA**  
OIC Provincial Director  
Provincial Director  
Department of Trade and Industry  
Province of Leyte

By:

**DIANA M. QUIZA**  
Sr. Trade and Industry Development Specialist

Attested by:

  
**PPDC CORAZON M. ALVERO**  
Provincial Government Department Head (PGDH) ©  
Chairperson, Provincial Land Use Committee  
9/2/21



REPUBLIC OF THE PHILIPPINES  
**Department of Human Settlements and Urban Development**  
*Kagawaran ng Pananahang Pantao at Pagpapaligid ng Kalansuran*  
**Regional Office 8**

August 16, 2021

**MS. CORAZON ALVERO**  
Provincial Planning and Development Coordinator  
Province of Leyte

**SUBJECT: COMMENTS AND RECOMMENDATIONS FOR THE FINAL DRAFT  
CLUP/ZO OF LGU STA. FE (2018-2028)**

Dear Ms. Alvero,

Good day!

This is in relation to the 2018-2028 final draft Comprehensive Land Use Plan and Zoning Ordinance of LGU Sta. Fe which was submitted to this Office for technical review. After a thorough review of their documents, here are my comments and recommendations:

<b>Volume</b>	<b>Issues/ Comments</b>	<b>Recommendations</b>
Volume 1 (Comprehensive Land Use Plan)	<p><b>Demography</b></p> <ol style="list-style-type: none"><li>1. Data of Per Barangay's, household population. and number of household is not from PSA.</li><li>2. No disaggregated data on Age Group as well as other demographic data.</li><li>3. No projected number of population per barangay and number of households.</li></ol> <p><b>Existing Land Use Trends</b></p> <ol style="list-style-type: none"><li>4. No Existing Land Use data.</li></ol> <p><b>Functional Role of the Municipality</b></p> <ol style="list-style-type: none"><li>5. Functional role was not clearly discussed in this chapter.</li></ol>	<ol style="list-style-type: none"><li>1. Please use data from PSA when it comes to demographic data.</li><li>2. Provide data on this.</li><li>3. Provide projected population per barangay and age group using geometric method of projection.</li><li>4. Provide data such as Existing land use tables, maps and discussion for the whole municipality and per barangay.</li><li>5. Identify the functional role of your municipality based on your province's PDPFP.</li></ol>





REPUBLIC OF THE PHILIPPINES  
**Department of Human Settlements and Urban Development**

*Kagawaran ng Pananaharang Pantao at Pagpapaunlad ng Kalunsuran*

**Regional Office 8**

	<p><b>Goals &amp; Objectives</b></p> <p>6. Only a list of objectives were listed here but no goals.</p> <p><b>Development Thrust and Strategies</b></p> <p>7. No clear development thrusts and spatial strategies. What is reflected in the document is more on goals.</p> <p>8. Lacks Structure Plan Map</p> <p><b>Land use Plan</b></p> <p>9. No Proposed Land Use Matrices and Maps.</p> <p><b>Priority Programs and Projects</b></p> <p>10. Your list are not all land use related PPAs.</p>	<p>6. Provide a set of goals based on the elements of your vision. Your objectives should also be anchored on your goals.</p> <p>7. Development thrust should be the framework of your land use plan based on your vision, functional role and your existing resources. Spatial strategies are actions that will help in achieving the development thrust. Please prioritize land use strategies when it comes to CLUP. Development planning is with CDP.</p> <p>8. Please provide a Structure Plan map to visualize your development thrust and strategies.</p> <p>9. Provide data such as Proposed land use tables, maps and discussion for the whole municipality and per barangay.</p> <p>10. Only include in this list land use related PPAs. Also, rank your PPAs based on importance, urgency and level of impact.</p>
<p>Volume 2 (Zoning Ordinance)</p>	<p><b>Base Zones</b></p> <p>1. Your base zones include different zone densities (R1-Z, R2-Z, R3-Z, etc).</p> <p>2. Your base zones does not include Agriculture and Forest Zones.</p> <p><b>Zone Regulations</b></p> <p>3. Zone Regulations not consistent with Zones reflected in the Zoning Map.</p> <p><b>Zoning Maps</b></p> <p>4. No planning year on the Map Title of all the Zoning Maps.</p>	<p>1. Make sure this is consistent with your Zoning Maps.</p> <p>2. Include Agriculture and Forest Zones.</p> <p>3. Please be consistent with this. Include only what is applicable.</p> <p>4. Include planning year in your map title.</p>





REPUBLIC OF THE PHILIPPINES  
**Department of Human Settlements and Urban Development**

*Kagawaran ng Pananahang Pantao at Pagpapaunlad ng Kalunsuran*

**Regional Office 8**

	<ol style="list-style-type: none"><li>5. No distinction of existing and proposed roads.</li><li>6. No legal easements on rivers and creeks.</li><li>7. Municipal boundary not reflected on the legend.</li><li>8. No such thing as "Urban Zoning Map" anymore.</li><li>9. No Zoning Maps per barangay</li></ol> <p>Proposed Land Use Maps (per barangay)</p> <ol style="list-style-type: none"><li>10. Proposed Land Use Maps should be in Volume 1.</li><li>11. No proper arrangement of land uses. It seems it is based on the existing structures.</li><li>12. No delineation of Production and Protection on Agricultural and Forest Use.</li><li>13. Industrial and Residential Areas are adjacent to each other.</li><li>14. Overlay zones should only be reflected on Zoning Maps.</li><li>15. Barangay is not entirely reflected in the barangay proposed land use map.</li><li>16. No proposed socialized housing area.</li></ol>	<ol style="list-style-type: none"><li>5. Please reflect existing roads (solid line) and proposed roads (broken lines).</li><li>6. Provide legal easements on all the banks of your rivers and creeks following the regulations of the Water Code of the Philippines.</li><li>7. Please reflect it in the legend.</li><li>8. Delete this.</li><li>9. Provide Zoning Maps per barangay.</li><li>10. Transfer to Volume 1.</li><li>11. Arrange your land uses properly. Follow the compact land use planning and base it on different land use principles. Make sure it is CCA-DRR mainstreamed and follow the different land use standards.</li><li>12. Agriculture and Forest Land Uses should have sub categories such as Protection and Production.</li><li>13. Please look for other location for your industrial areas. Take note that the distance between residential and industrial areas should be 100 meters.</li><li>14. Please do necessary changes.</li><li>15. Reflect the entire barangay in the map window.</li><li>16. Per RA 7279, proposed socialized housing sites should be reflected in your Proposed Land Use Map and Zoning Map.</li></ol>
--	--	--





REPUBLIC OF THE PHILIPPINES  
**Department of Human Settlements and Urban Development**

*Kagawaran ng Pananahang Pantao at Pagpapaulad ng Kalunsuran*

**Regional Office 8**

<p>Volume 3 (Sectoral, Ecosystem and Special Area Studies)</p>	<p><b>Demography</b></p> <ol style="list-style-type: none"><li>1. Data of Per Barangay's, household population and number of household is not from PSA.</li><li>2. No disaggregated data on Age Group as well as other demographic data.</li><li>3. No projected number of population per barangay and number of households.</li></ol> <p><b>Physical Resources</b></p> <ol style="list-style-type: none"><li>4. For your hazard maps, no indication that the source are from the official agencies.</li></ol> <p><b>Ecosystem Analysis</b></p> <ol style="list-style-type: none"><li>5. For Forest Ecosystem, not enough data were presented.</li><li>6. For Biodiversity sub-sector, no discussion on status of your flora and fauna, as well as your Protected Areas and Key Biodiversity Areas.</li></ol> <p><b>Social Sector</b></p> <ol style="list-style-type: none"><li>7. For sub-sectors Housing, Health, Education, Protective Services, and Social Welfare, your inventory of existing housing facilities has with hazard susceptibility.</li><li>8. Your sub-sectors on Health, Sports and Recreation, and Social have no section on Current &amp; Projected Needs.</li><li>9. Sub-sectors such as Housing, Health, Education, Protective Services, Sports &amp; Recreation, and Social Welfare have no section on Analysis Matrix.</li></ol>	<ol style="list-style-type: none"><li>1. Please use data from PSA when it comes to demographic data.</li><li>2. Provide data on this.</li><li>3. Provide projected population per barangay and age group using geometric method of projection.</li><li>4. For hazard maps such as ground shaking and landslide, data sources should come from PhilVolcs and MGB respectively. Also, please include Flood Hazard Map.</li><li>5. Improve you situational analysis with this sub-sector. Refer to the CLUP Guidebook for the suggested table for data requirements. Also, include map showing your forest resources.</li><li>6. Improve your situational analysis on this. Include discussion on national or locally declared PAs and KBAs/critical habitat.</li><li>7. Provide data on this.</li><li>8. Provide data on current and projected needs.</li><li>9. Provide Analysis Matrix. The matrix has 3 columns: Technical Findings, Implications, Interventions</li></ol>
--	--	---





REPUBLIC OF THE PHILIPPINES  
**Department of Human Settlements and Urban Development**  
*Kagawaran ng Pananahang Pantao at Pagpapalunad ng Kalunsuran*  
**Regional Office 8**

	<p>10. Included Goals &amp; Objectives, Policy Recommendations, and Programs &amp; Projects in the sub-sector.</p> <p>11. For Sports and Recreation, no table showing Inventory of facilities and its area.</p> <p><b>Economic Sector</b></p> <p>12. For sub-sectors Industry, Commerce &amp; Trade, and Tourism, your inventory of existing housing facilities has with hazard susceptibility.</p> <p>13. Your sub-sectors on Commerce &amp; Trade and Tourism have no section on Current &amp; Projected Needs.</p> <p>14. Sub-sectors such as Industry, Commerce &amp; Trade, Agriculture, Forestry and Tourism have no section on Analysis Matrix.</p> <p>15. Included Goals &amp; Objectives, Policy Recommendations, and Programs &amp; Projects in the sub-sector.</p> <p>16. For your Forestry sub-sector, discussion is more about the ecosystem aspect.</p> <p><b>Infrastructure Sector</b></p> <p>17. For sub-sectors Transportation and ICT, your inventory of existing housing facilities has with hazard susceptibility.</p> <p>18. Your sub-sectors on Transportation, power, water and solid waste management have no section on Current &amp; Projected Needs.</p> <p>19. Sub-sectors such as Power, Transportation, water, ICT and Solid Waste Management have no section on Analysis Matrix.</p> <p>20. Included Goals &amp; Objectives, Policy Recommendations, and Programs &amp; Projects in the sub-sector.</p>	<p>10. Delete this section. This is needed in the CDP, not CLUP.</p> <p>11. Provide data on this.</p> <p>12. Provide data on this.</p> <p>13. Provide data on current and projected needs.</p> <p>14. Provide Analysis Matrix. The matrix has 3 columns: Technical Findings, Implications, Interventions</p> <p>15. Delete this section. This is needed in the CDP, not CLUP.</p> <p>16. Please focus your discussion more on the economic side of forestry.</p> <p>17. Provide data on this.</p> <p>18. Provide data on current and projected needs.</p> <p>19. Provide Analysis Matrix. The matrix has 3 columns: Technical Findings, Implications, Interventions</p> <p>20. Delete this section. This is needed in the CDP, not CLUP.</p>
--	--	--





	<p><b>Special Area Studies</b></p> <p>21. For your Climate and Disaster Risk Assessment, you only discussed the susceptibility and some exposure aspects to it.</p>	<p>21. Your CDRA should be risk-based. Please include your hazard and climate information, impacts of the climate projections and Risk Assessment of the hazards to the exposure units such as Population, Urban Use Areas, Natural Resource Based Production Areas, Critical Point Facilities and Lifeline Utilities.</p>
<p><b>General Comments</b></p>	<p>1. No mainstreaming of CCA-DRR to the sectors. 2. Not all tables have data sources reflected on it. 3. Your Executive Summary is too short. Please follow the outline indicated in the CLUP Guidebook.</p>	

Please let LGU Sta. Fe comply with the comments and recommendations stated above. Should you have any questions, please do not hesitate to contact me at 09778401712 or email at [camillelelina@gmail.com](mailto:camillelelina@gmail.com) / [elupdd.r8@gmail.com](mailto:elupdd.r8@gmail.com). Thank you!

Very truly yours,

**ANNA MARIE CAMILLE U. LELINA, EnP**

OIC Division Chief

Environmental, Land Use and Urban Planning & Development Division





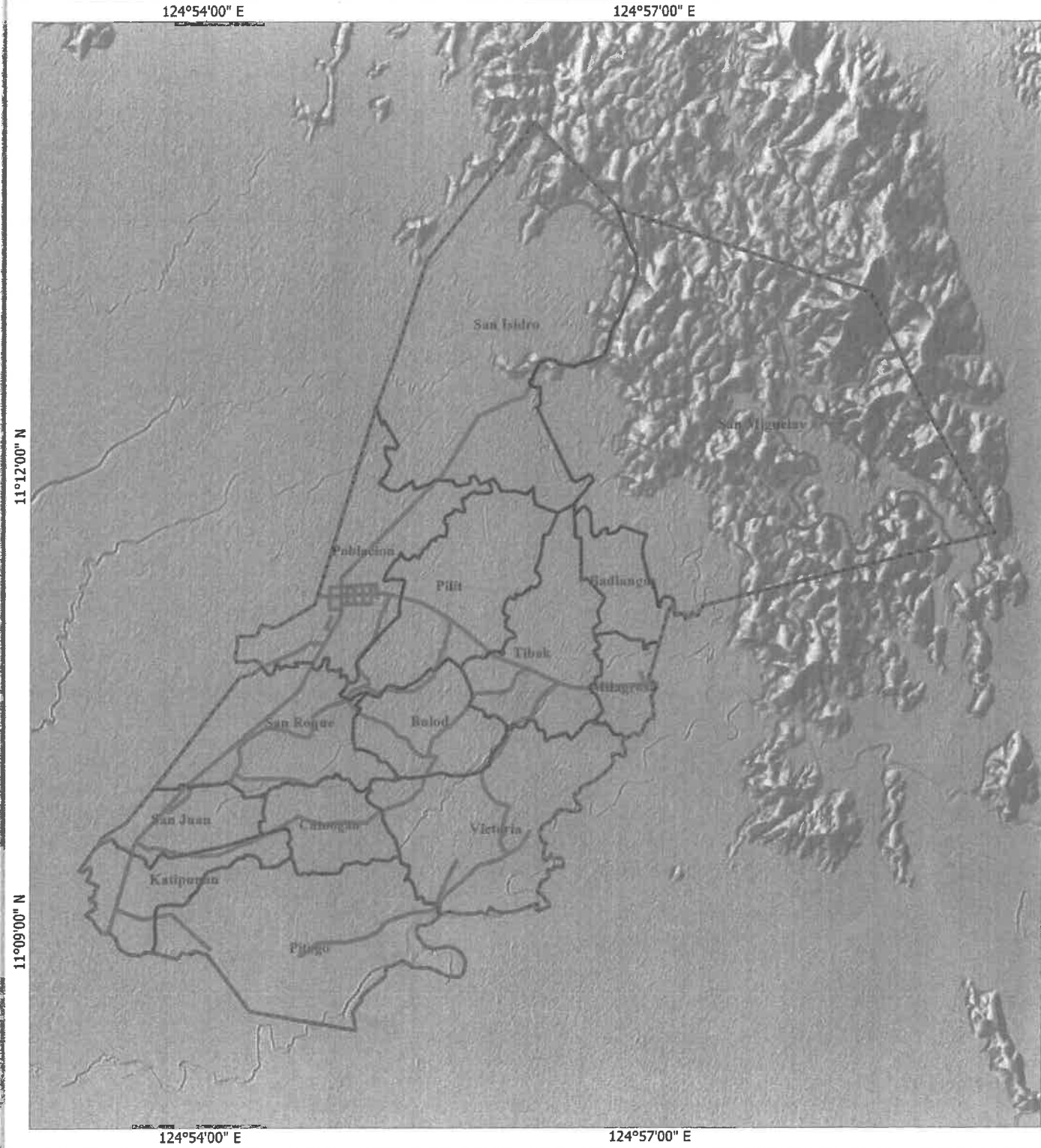
**COMMENTS AND RECOMMENDATIONS FOR THE FINAL DRAFT  
COMPREHENSIVE LAND USE PLAN (CLUP) OF STA. FE, LEYTE**

<b>Vol. 1</b>	<b>Issues/Comments</b>	<b>Recommendations</b>
p. 75	Stated that: irrigation systems (small and large) will be developed; post-harvest facilities will be accessed, established and located in the agro-industrial areas/centers Where? Not specified in the other volumes too.	Indicate the location where the agro-industrial areas/centers will be established and identify the barangays where these harvest facilities will be located.
p. 75,	No. 7, To fully irrigate agricultural lands potential for rice plantation within 5 yrs. Not discussed where these targeted agricultural lands are in the succeeding volumes	Discuss in the succeeding volumes where these targeted agricultural lands are located and better to show in map.
p. 87	D.4.3, 1 <sup>st</sup> paragraph, last sentence: order of crop predominance. Not listed	Identify the different crops in the order of their predominance.
p. 208	Table -W2, No. 7: diversion of water from the uplands to irrigation dams to lessen velocity of flooding. How this will be done, what areas/barangay will be affected will reflect in the land use maps of the barangays?	Identify the barangays that will be affected for the diversion of water from uplands to irrigation dams and reflect these in the proposed land use map.
<b>Vol. 2</b>		
p. 52	Section 16, e: infiltration system	Filtration system
p. 53	1 <sup>st</sup> bullet: Convert areas as temporary storage.... No a and b.	If there are no other convert areas as temporary storage facilities change bullet letters c and d to a and b.
<b>Vol. 3</b>		
p. 142	Last paragraph, last sentence: comparative crop areas. What table is cited in that sentence? If it's Table A-2 in page 145, it is not consistent with the discussion. Banana also does not appear in the table.	Write up must be consistent with the data presented in the table.
p. 146	1 <sup>st</sup> paragraph: Generally,...except from commercial farms for broiler, swine, cattle and goat	Reflect the existence of commercial operation in Table A-3, p. 148
p. 147	1 <sup>st</sup> sentence: Backyard and commercial swine production...	
p. 156 and p. 158	Table A-10 vs. Table AG-11	Please check again if statement in p. 155, 1 <sup>st</sup> paragraph is true: Can the municipality supply the demand for rootcrops, tubers, and vegetables? Also, in p. 159, 1 <sup>st</sup> paragraph: Municipality experienced surplus in rootcrops and tubers?
p. 163	Table AG-12 Agri Programs & Proj. No mention of constructed lagoon (catch basin) for irrigation and mitigate strong floods from water runoff as mentioned in p. 152. Also, there is no irrigation program/project when it was stated in Vol. 1, p. 75 and Vol. 3, p. 205 for the 460 has. Rainfed Riceland that need irrigation	Identify the irrigation programs and projects for the 460 has. rainfed riceland areas that need irrigation system including the barangays affected this projects
<b>General comments</b>		
1. Irrigable lands were not identified, quantified and delineated		
2. No identified urban expansion areas so we can't check if it's outside of NPAAD and SAFDZ		
3. No clear reclassification of Agricultural lands to Non-Agricultural as so we can't check if it's consistent with MC54		

Prepared by:

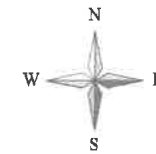
*Imelda G. Sievert*

**IMELDA G. SIEVERT**  
OIC Provincial Agriculturist  
PLUC Member



Republic of the Philippines  
Province of Leyte

### Municipality of Santa Fe



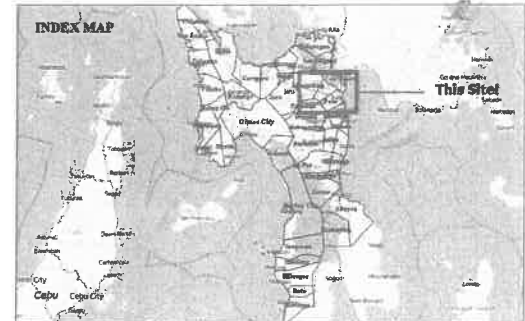
0 2 km

Scale: 1 : 15,000 m.

### ROAD NETWORK MAP

**LEGEND:**

- Roads
- Barangay Boundary
- Municipal Boundary



Sources:  
 \* Manifold System, Google Earth map ,Brgy.Officials  
 \* Boundaries derived from conversion of Santa Fe Leyte CAD-495-D coordinates, DENR, DOST, NAMRIA.


Projection:  
 \* Universal Transverse Mercator  
 \* Zone 51 (N)  
 \* Philippines PRS92

Prepared by:  
**ALEXANDER S. SELOR**  
 GIS CONSULTANT



Republic of the Philippines  
Province of Leyte

### Municipality of Santa Fe




Scale: 1 : 15,000 m.

### Administrative Map

**LEGEND:**

- Rivers and Creeks
- Roads
- Barangay Boundary



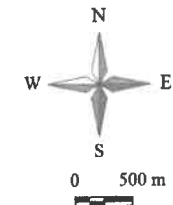
Sources:  
 \* Manifold System, Google Earth map ,Brgy.Officials  
 \* Boundaries derived from conversion of Santa Fe Leyte CAD-495-D coordinates, DENR, DOST, NAMRIA.

Projection:  
 \* Universal Transverse Mercator  
 \* Zone 51 (N)  
 \* Philippines PRS92

Prepared by:  
**ALEXANDER S. SELOR**  
 GIS CONSULTANT



Republic of the Philippines  
 Province of Leyte  
**Municipality of Santa Fe**



Scale: 1 : 3,000 m.  
**ZONING MAP  
 (2018-2027)**

**LEGEND:**

- Roads
- Rivers and Creeks
- Protection
- Production
- Cemetery/Memorial Park
- Institutional
- Residential
- Commercial
- Industrial
- Agri-Industrial
- Riparian Zone
- Sanitary Landfill
- Agricultural
- Parks and Recreation
- Barangay Boundary
- Mun. Boundary

**Sources:**

- \* Manifold System, Google Earth map ,Brgy.Officials
- \* Boundaries derived from conversion of Santa Fe Leyte CAD-495-D coordinates, DENR, DOST, NAMRIA.

**Projection:**

- \* Universal Transverse Mercator
- \* Zone 51 (N)
- \* Philippines PRS92

**Prepared by:**

**ALEXANDER S. SELOR**  
 GIS CONSULTANT

11°07'48" N 11°08'24" N 11°09'00" N 11°09'36" N 11°10'12" N 11°10'48" N 11°11'24" N 11°12'00" N 11°12'36" N 11°13'12" N 11°13'48" N 11°14'24" N

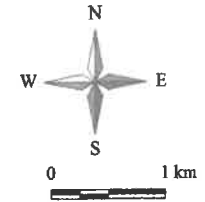
11°08'24" N 11°09'00" N 11°09'36" N 11°10'12" N 11°10'48" N 11°11'24" N 11°12'00" N 11°12'36" N 11°13'12" N 11°13'48" N 11°14'24" N

124°53'24" E 124°54'00" E 124°54'36" E 124°55'12" E 124°55'48" E 124°56'24" E 124°57'00" E 124°57'36" E 124°58'12" E 124°58'48" E 124°59'24" E

Municipality of Santa Fe



Republic of the Philippines  
Province of Leyte  
**Municipality of Santa Fe**



Scale: 1 : 3,000 m.

**EXISTING LAND USE MAP  
(2018-2027)**

**LEGEND:**

- Roads
- Rivers and Creeks
- Production Forest
- Protection Forest
- Cemetery/Memorial Park
- Riparian Zone
- Agricultural
- Commercial
- Industrial Area
- Institutional
- Parks and Recreation
- Residential
- Barangay Boundary
- Mun. Boundary

**Sources:**

- \* Manifold System, Google Earth map ,Brgy.Officials
- \* Boundaries derived from conversion of Santa Fe Leyte CAD-495-D coordinates, DENR, DOST, NAMRIA.

**Projection:**

- \* Universal Transverse Mercator
- \* Zone 51 (N)
- \* Philippines PRS92

**Prepared by:**

**ALEXANDER S. SELOR**  
GIS CONSULTANT

11°13'39" N  
11°12'45" N  
11°11'51" N  
11°10'57" N  
11°10'03" N  
11°09'09" N  
11°08'15" N

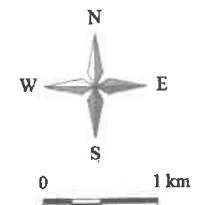
11°13'39" N  
11°12'45" N  
11°11'51" N  
11°10'57" N  
11°10'03" N  
11°09'09" N  
11°08'15" N

124°52'57" E 124°53'51" E 124°54'45" E 124°55'39" E 124°56'33" E 124°57'27" E 124°58'21" E 124°59'15" E

127 55 27 E 127 57 00 E 127 57 00 E 127 55 12 E 127 55 10 E 127 55 21 E 127 57 30 E 127 57 30 E 127 55 12 E



Republic of the Philippines  
 Province of Leyte  
**Municipality of Santa Fe**



Scale: 1 : 3,000 m.

**PROPOSED LAND USE MAP  
 (2018-2027)**

**LEGEND:**

- Roads
- Rivers and Creeks
- Cemetery/Memorial Park
- Protection Forest
- Production Forest
- Proposed Institutional
- Proposed Residential
- Proposed Sanitary Landfill
- Proposed Commercial
- Proposed Agri-Industrial
- Riparian Zone
- Proposed Agricultural
- Parks and Recreation
- Barangay Boundary
- Mun. Boundary

11°14'24" N 11°13'48" N 11°13'12" N 11°12'36" N 11°12'00" N 11°11'24" N 11°10'48" N 11°10'12" N 11°09'36" N 11°09'00" N 11°08'24" N



11°14'24" N 11°13'48" N 11°13'12" N 11°12'36" N 11°12'00" N 11°11'24" N 11°10'48" N 11°10'12" N 11°09'36" N 11°09'00" N 11°08'24" N

124°53'24" E 124°54'00" E 124°54'36" E 124°55'12" E 124°55'48" E 124°56'24" E 124°57'00" E 124°57'36" E 124°58'12" E 124°58'48" E 124°59'24" E

**Sources:**  
 \* Manifold System, Google Earth map, Brgy. Officials  
 \* Boundaries derived from conversion of Santa Fe Leyte CAD-495-D coordinates, DENR, DOST, NAMRIA.


**Projection:**  
 \* Universal Transverse Mercator  
 \* Zone 51 (N)  
 \* Philippines PRS92

**Prepared by:**  
**ALEXANDER S. SELOR**  
**GIS CONSULTANT**



Republic of the Philippines  
Province of Leyte

## Municipality of Santa Fe

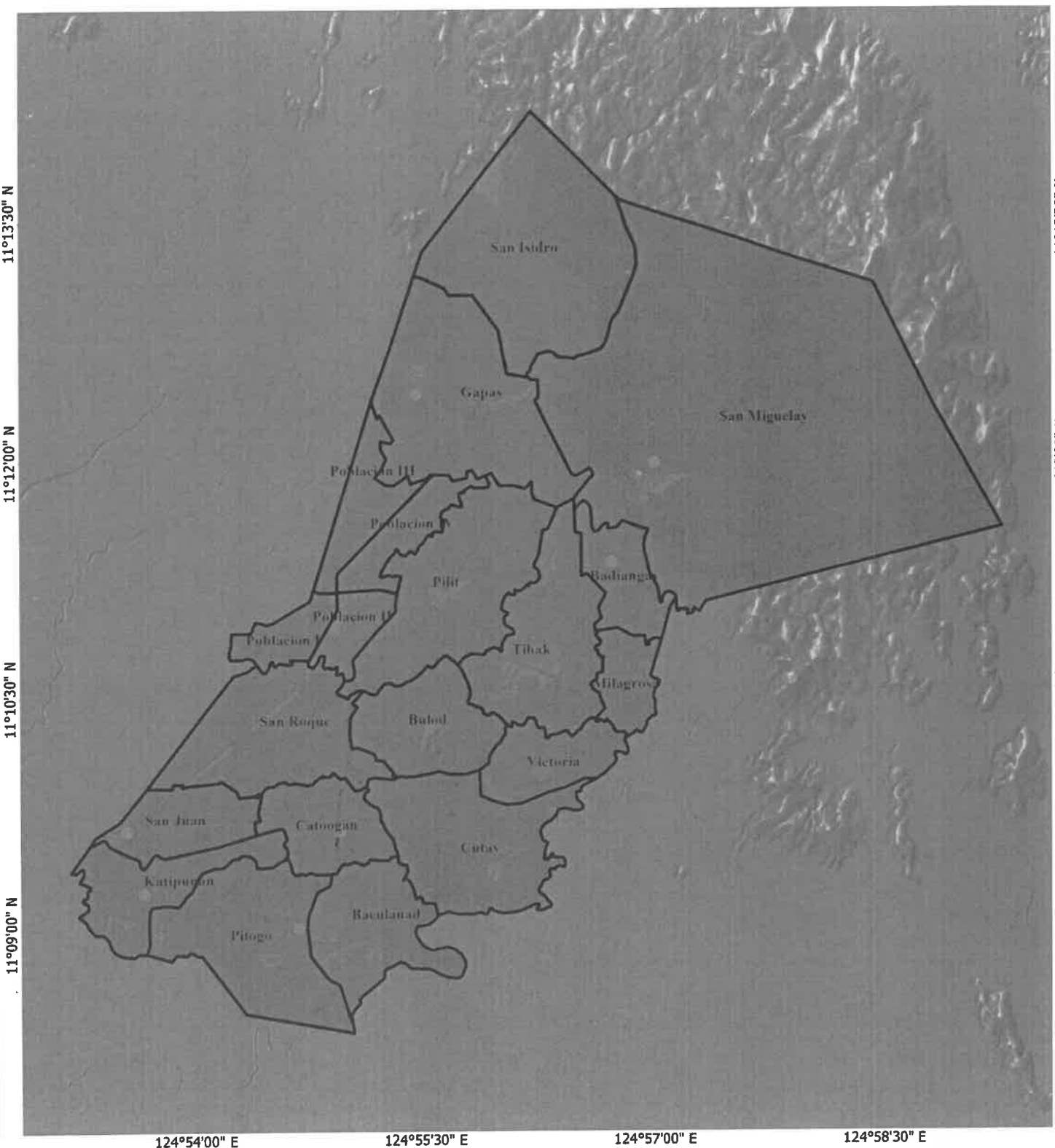


Scale: 1 : 15,000 m.

### Agri Ecotourism Map

#### LEGEND:

- Ecotourism Site
- ⚡ Roads
- Agricultural
- Forest/Forestland
- Rivers/Creeks



11°13'30" N  
11°12'00" N  
11°10'30" N  
11°09'00" N

11°13'30" N  
11°12'00" N  
11°10'30" N  
11°09'00" N

124°54'00" E      124°55'30" E      124°57'00" E      124°58'30" E

Sources:  
\* Manifold System, Google Earth map ,Brgy.Officials  
\* Boundaries derived from conversion of Santa Fe Leyte CAD-495-D coordinates, DENR, DOST, NAMRIA.


Projection:  
\* Universal Transverse Mercator  
\* Zone 51 (N)  
\* Philippines PRS92

Prepared by:  
**ALEXANDER S. SELOR**  
GIS CONSULTANT



Republic of the Philippines  
Province of Leyte

### Municipality of Santa Fe

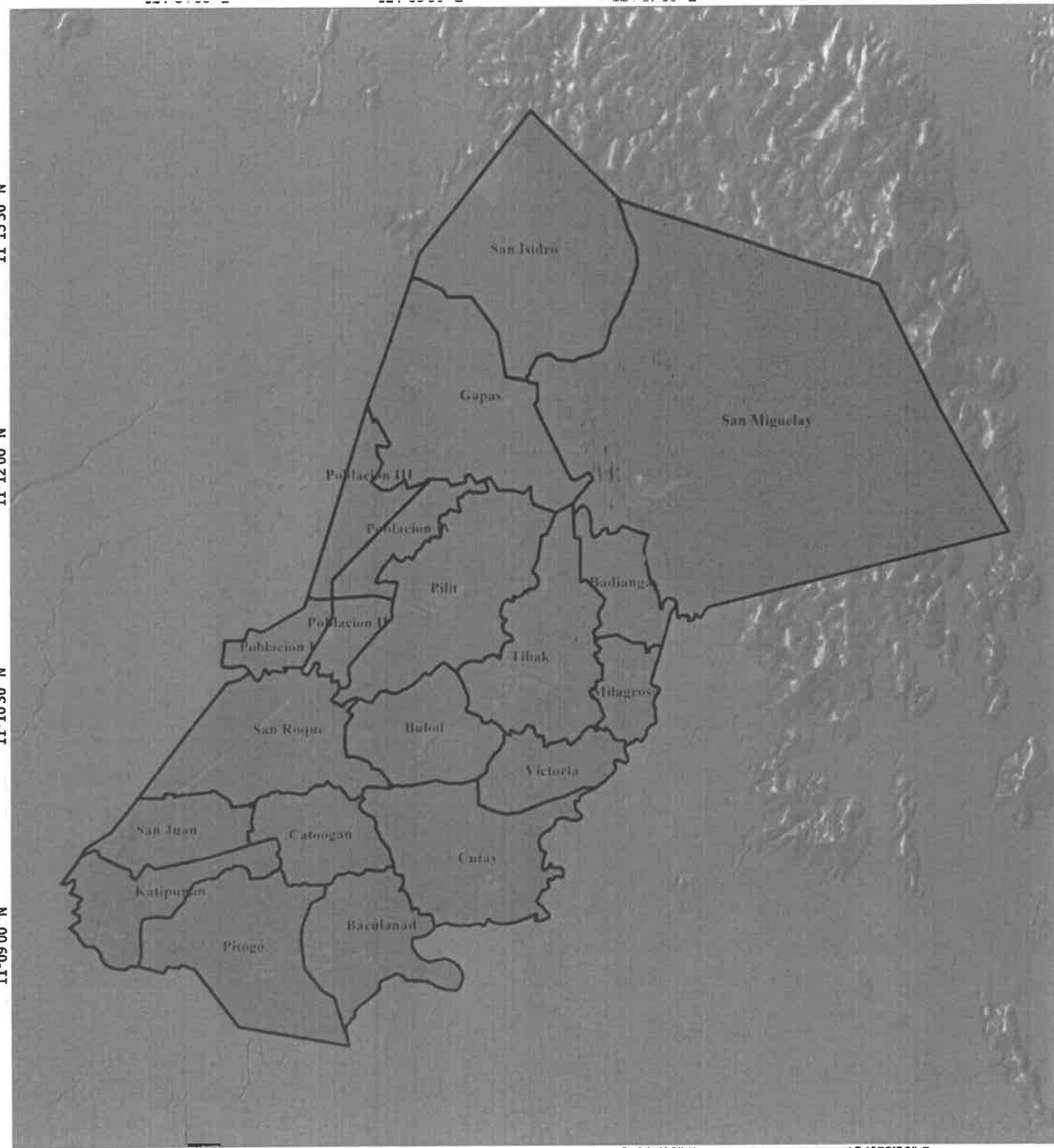


Scale: 1 : 15,000 m.

### Agro Industrial Map

**LEGEND:**

- ◆ Proposed Industrial Development
- ▬ Roads
- Agricultural
- Forest/Forestland
- ▬ Rivers/Creeks



11°13'30" N  
11°12'00" N  
11°10'30" N  
11°09'00" N

11°13'30" N  
11°12'00" N  
11°10'30" N  
11°09'00" N

124°54'00" E      124°55'30" E      124°57'00" E      124°58'30" E

Sources:  
\* Manifold System, Google Earth map ,Brgy.Officials  
\* Boundaries derived from conversion of Santa Fe Leyte CAD-495-D coordinates, DENR, DOST, NAMRIA.

Projection:  
\* Universal Transverse Mercator  
\* Zone 51 (N)  
\* Philippines PRS92


Prepared by:  
**ALEXANDER S. SELOR**  
GIS CONSULTANT





Republic of the Philippines  
Province of Leyte

## Municipality of Santa Fe



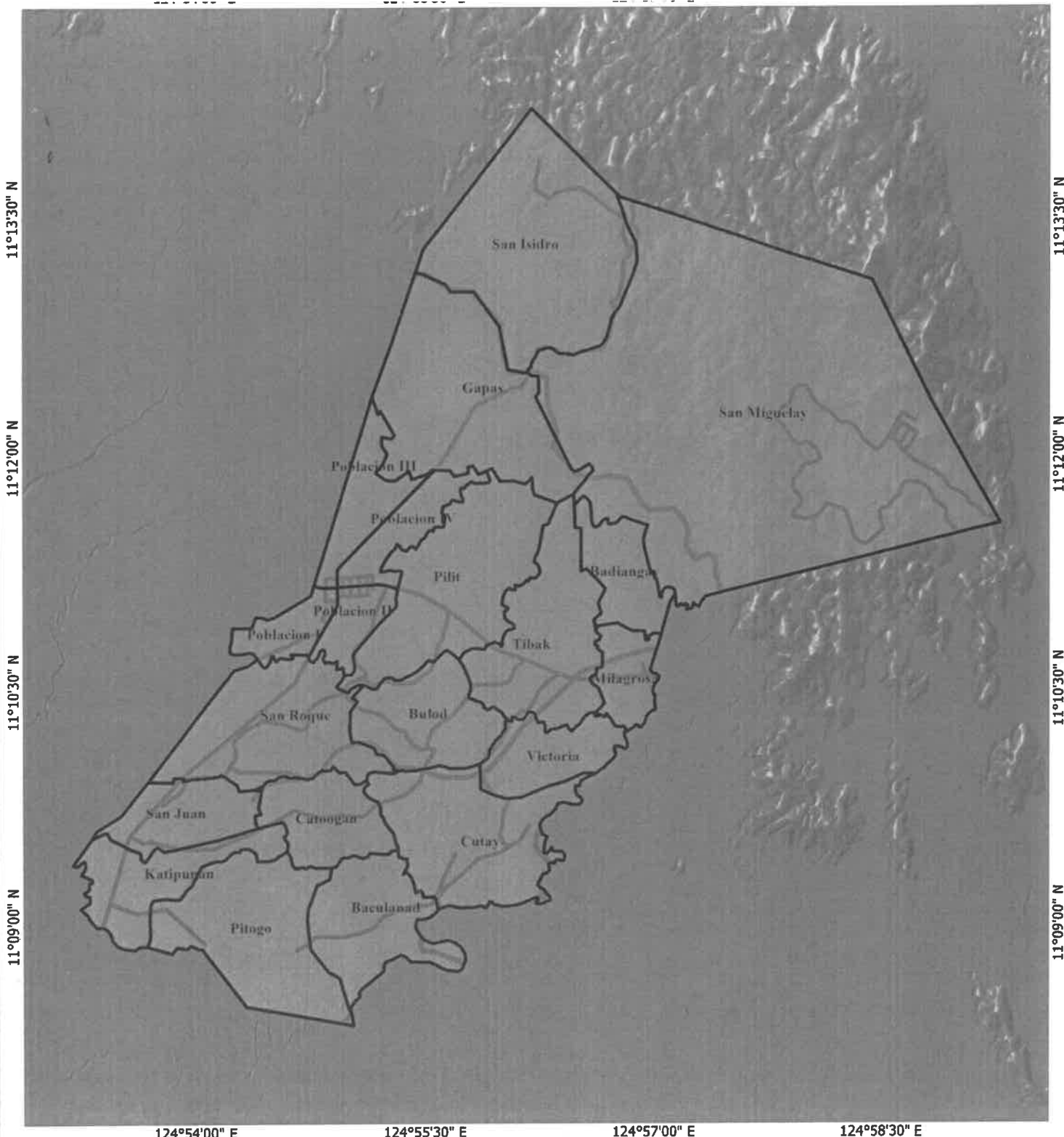
0 2 km

Scale: 1 : 15,000 m.

### Climatic Map

#### LEGEND:

- Rivers and Creeks
- Roads
- 4th type
- Barangay Boundary



#### Sources:

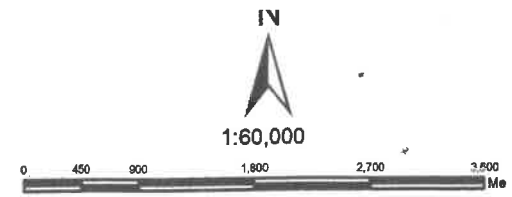
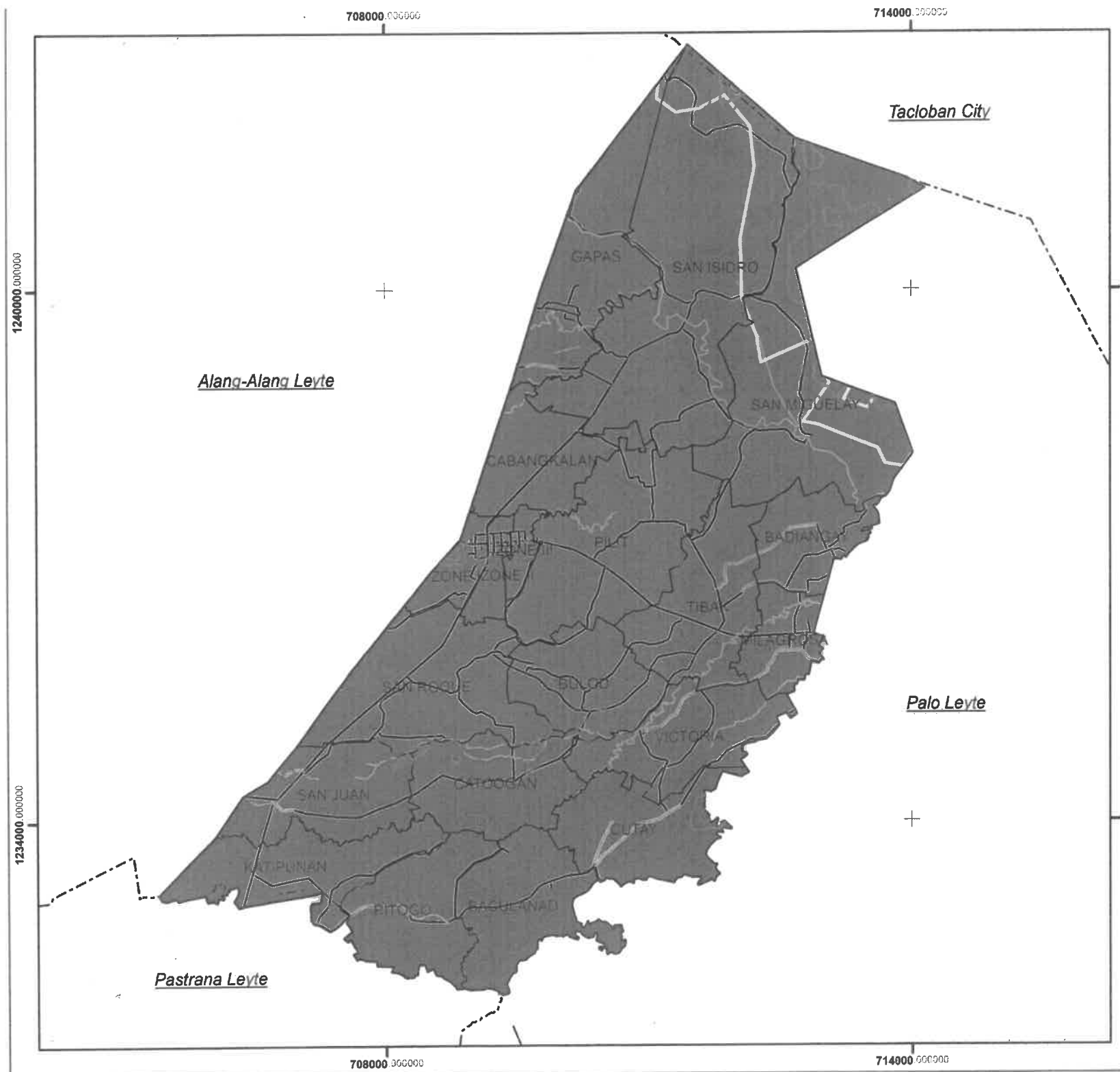
- \* Manifold System, Google Earth map ,Brgy.Officials
- \* Boundaries derived from conversion of Santa Fe Leyte CAD-495-D coordinates, DENR, DOST, NAMRIA.

#### Projection:

- \* Universal Transverse Mercator
- \* Zone 51 (N)
- \* Philippines PRS92

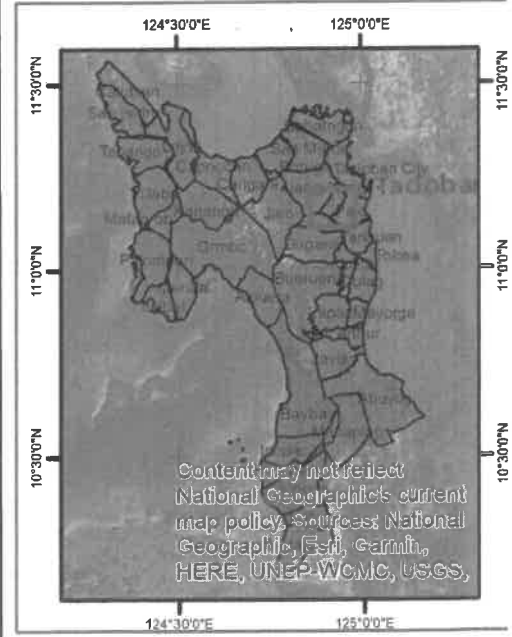
#### Prepared by:

ALEXANDER S. SELOR  
GIS CONSULTANT



**CONTOUR MAP**  
**Municipality of STA.FE**  
**Province of LEYTE**

- LEGEND:**
- Road Network
  - Waterways
  - LC Line
  - Barangay\_Boundary
  - Municipal Boundary
  - C\_50 m interval
  - C\_100 m interval



**LOCATION MAP**


**Prepared by:**  
 DENR PENRO LEYTE-FLUP Team  
 LGU-MTWG

**References:**  
 NAMRIA, DENR-R08, LMB  
 Projection: UTM Zone 51N  
 Datum: WGS 84



Republic of the Philippines  
Province of Leyte

## Municipality of Santa Fe



Scale: 1 : 15,000 m.

### Deathcare and Memorial Zone Map

#### LEGEND:

- ☩ Cemetery
- ⚡ Roads
- ▬ Rivers/Creeks
- ▭ Barangay Boundary



#### Sources:

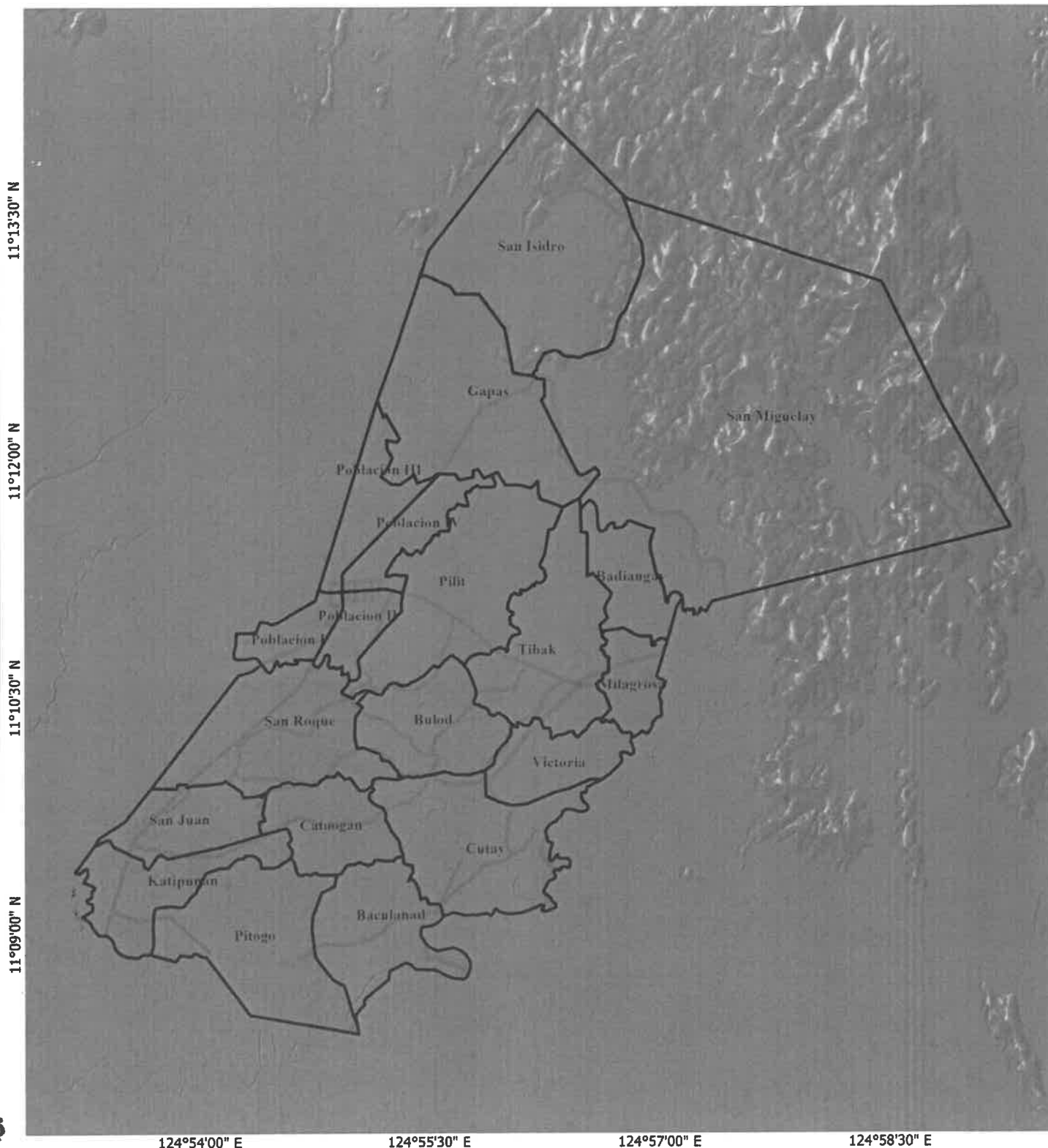
- \* Manifold System, Google Earth map ,Brgy.Officials
- \* Boundaries derived from conversion of Santa Fe Leyte CAD-495-D coordinates, DENR, DOST, NAMRIA.

#### Projection:

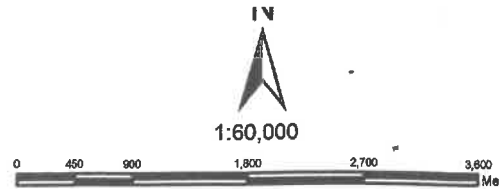
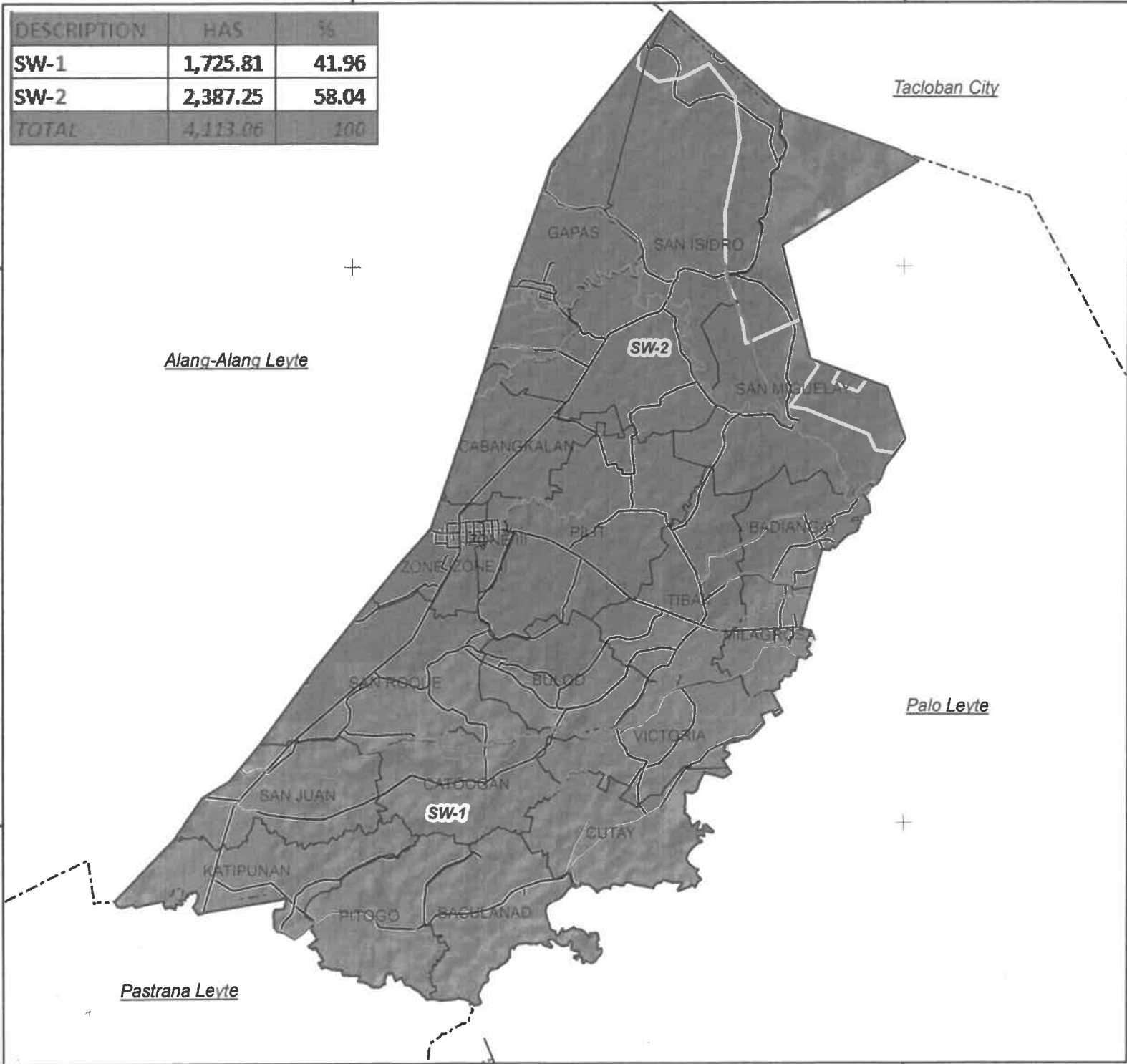
- \* Universal Transverse Mercator
- \* Zone 51 (N)
- \* Philippines PRS92

#### Prepared by:

ALEXANDER S. SELOR  
GIS CONSIII TANT

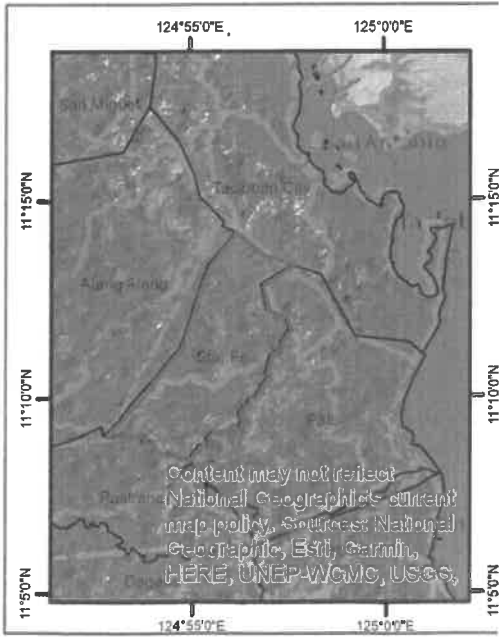


DESCRIPTION	HAS	%
SW-1	1,725.81	41.96
SW-2	2,387.25	58.04
TOTAL	4,113.06	100



**DRAINAGE AND WATERSHED MA**  
**Municipality of STA.FE**  
**Province of LEYTE**

- LEGEND:**
- Road Network
  - LC Line
  - Watershed Tributaries
  - Barangay\_Boundary
  - Municipal Boundary
  - SW-1
  - SW-2




**LOCATION MAP**

**Prepared by:**  
 DENR PENRO LEYTE-FLUP Team  
 LGU-MTWG

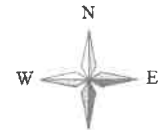
**References:**  
 NAMRIA, DENR-R08, LMB  
 Projection: UTM Zone 51N  
 Datum: WGS 84





Republic of the Philippines  
Province of Leyte

### Municipality of Santa Fe



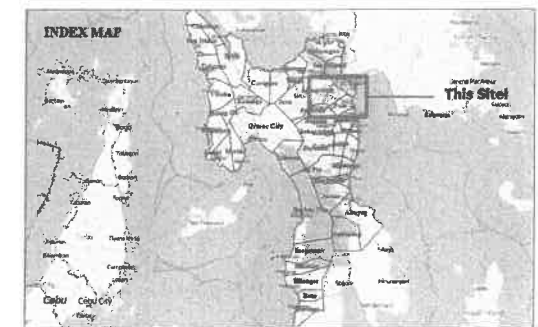
0 2 km

Scale: 1 : 15,000 m.

### EARTHQUAKE INDUCED LANDSLIDE HAZARD MAP

**LEGEND:**

- Rivers and Creeks
- Roads
- 0.15 MMI-VII, PIES VIII
- 0.3 MMI-IX, PEIS-VIII
- 0.7 MMI-VII, PIES-VII
- Barangay Boundary
- Municipal Boundary



Sources:  
 \* Manifold System, Google Earth map ,Brgy.Officials  
 \* Boundaries derived from conversion of Santa Fe Leyte CAD-495-D coordinates, DENR, DOST, NAMRIA.


Projection:  
 \* Universal Transverse Mercator  
 \* Zone 51 (N)  
 \* Philippines PRS92

Prepared by:  
**ALEXANDER S. SELOR**  
 GIS CONSULTANT



Republic of the Philippines  
Province of Leyte

## Municipality of Santa Fe



0 2 km

Scale: 1 : 15,000 m.

### Education Sector Facilities Map

#### LEGEND:

- Schools
- Roads
- Rivers/Creeks
- Barangay Boundary



#### Sources:

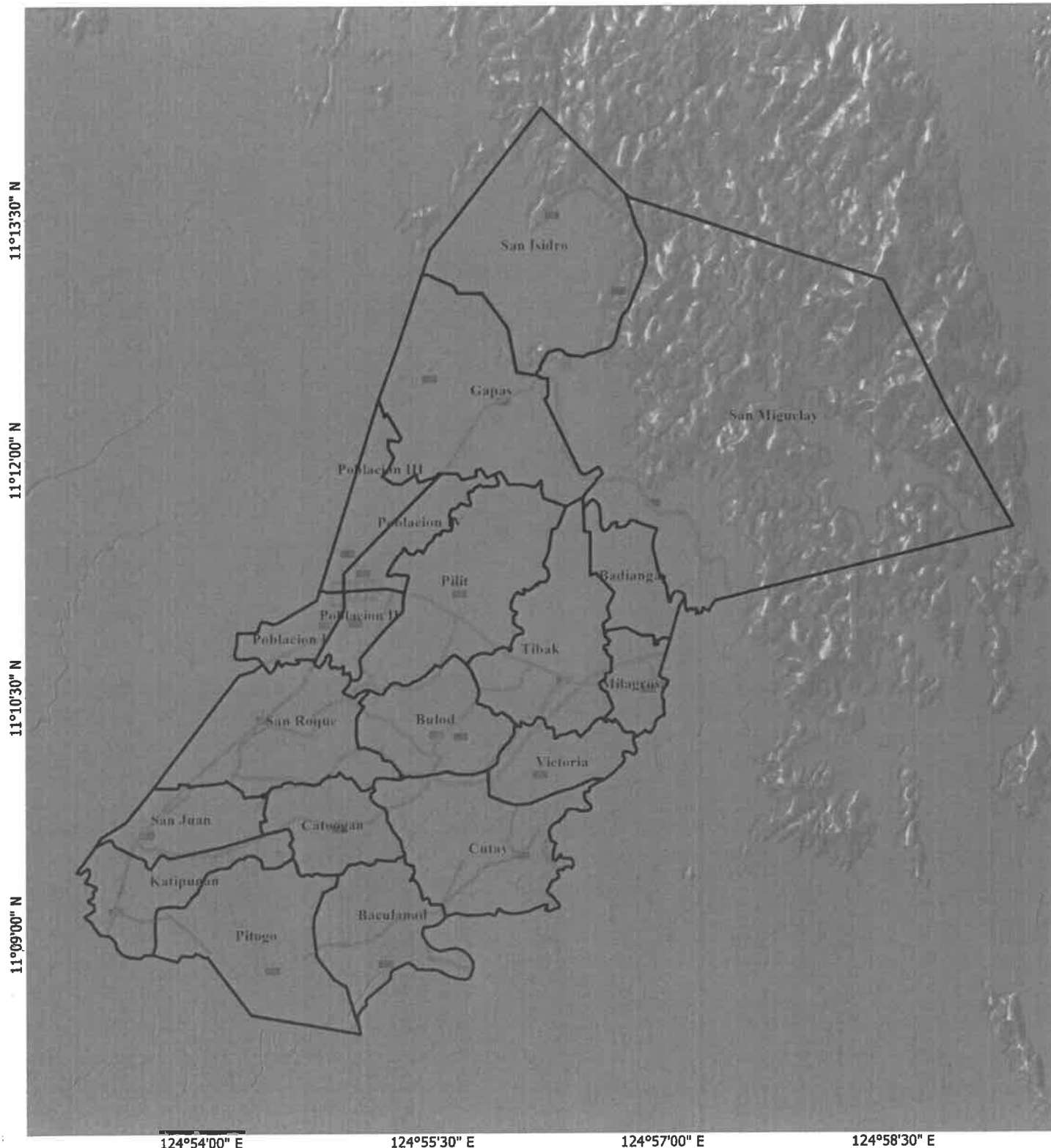
- \* Manifold System, Google Earth map ,Brgy.Officials
- \* Boundaries derived from conversion of Santa Fe Leyte CAD-495-D coordinates, DENR, DOST, NAMRIA.

#### Projection:

- \* Universal Transverse Mercator
- \* Zone 51 (N)
- \* Philippines PRS92

#### Prepared by:

**ALEXANDER S. SELOR**  
GIS CONSULTANT



124°54'00" E

124°57'00" E

11°12'00" N

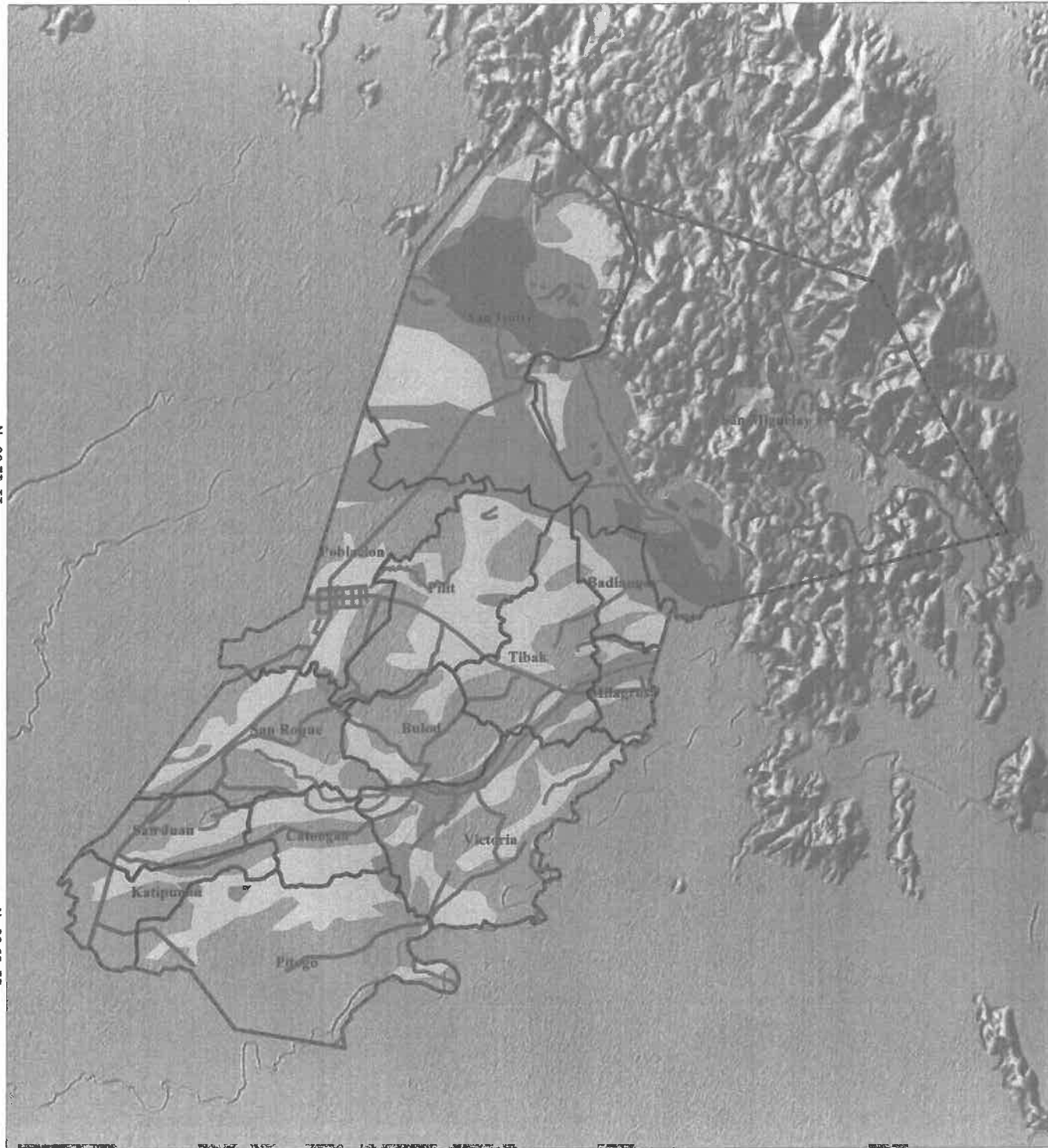
11°12'00" N

11°09'00" N

11°09'00" N

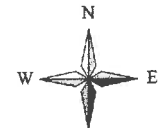
124°54'00" E

124°57'00" E



Republic of the Philippines  
Province of Leyte

### Municipality of Santa Fe



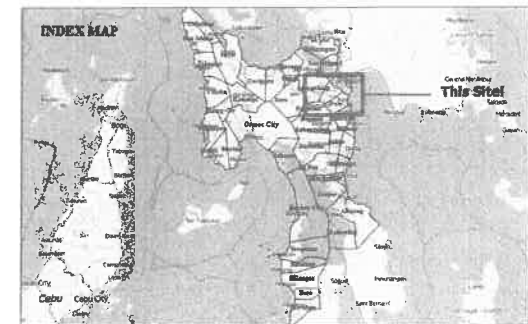
0 2 km

Scale: 1 : 15,000 m.

### FLOODING HAZARD MAP

**LEGEND:**

- Rivers and Creeks
- Roads
- Low (0.21m-0.5m)
- Medium (0.51m-1.5m)
- High (1.51 m above)
- Barangay Boundary
- Municipal Boundary



Sources:  
 \* Manifold System, Google Earth map ,Brgy.Officials  
 \* Boundaries derived from conversion of Santa Fe Leyte CAD-495-D coordinates, DENR, DOST, NAMRIA.

Projection:  
 \* Universal Transverse Mercator  
 \* Zone 51 (N)  
 \* Philippines PRS92

Prepared by:  
**ALEXANDER S. SELOR**  
**GIS CONSULTANT**



Republic of the Philippines  
Province of Leyte

## Municipality of Santa Fe



0 2 km

Scale: 1 : 15,000 m.

### Food Supply Map

#### LEGEND:

- Fruit Trees
- Herbs and Livestocks
- Rice Field
- ∩ Roads
- Agricultural
- Forest/Forestland
- Rivers/Creeks



#### Sources:

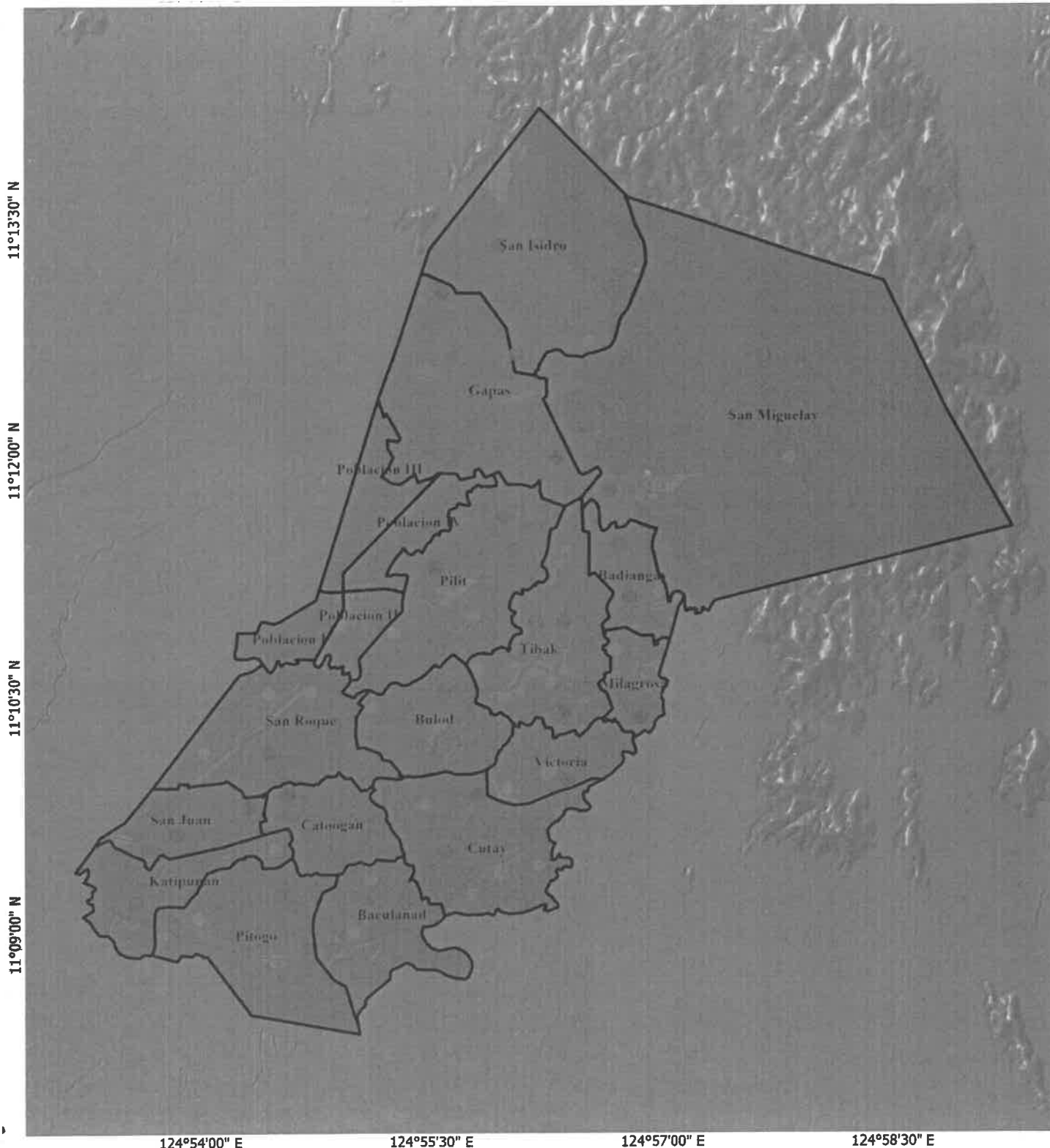
- \* Manifold System, Google Earth map ,Brgy.Officials
- \* Boundaries derived from conversion of Santa Fe Leyte CAD-495-D coordinates, DENR, DOST, NAMRIA.

#### Projection:

- \* Universal Transverse Mercator
- \* Zone 51 (N)
- \* Philippines PRS92

#### Prepared by:

ALEXANDER S. SELOR  
GIS CONSULTANT



11°13'30" N

11°12'00" N

11°10'30" N

11°09'00" N

124°54'00" E

124°55'30" E

124°57'00" E

124°58'30" E

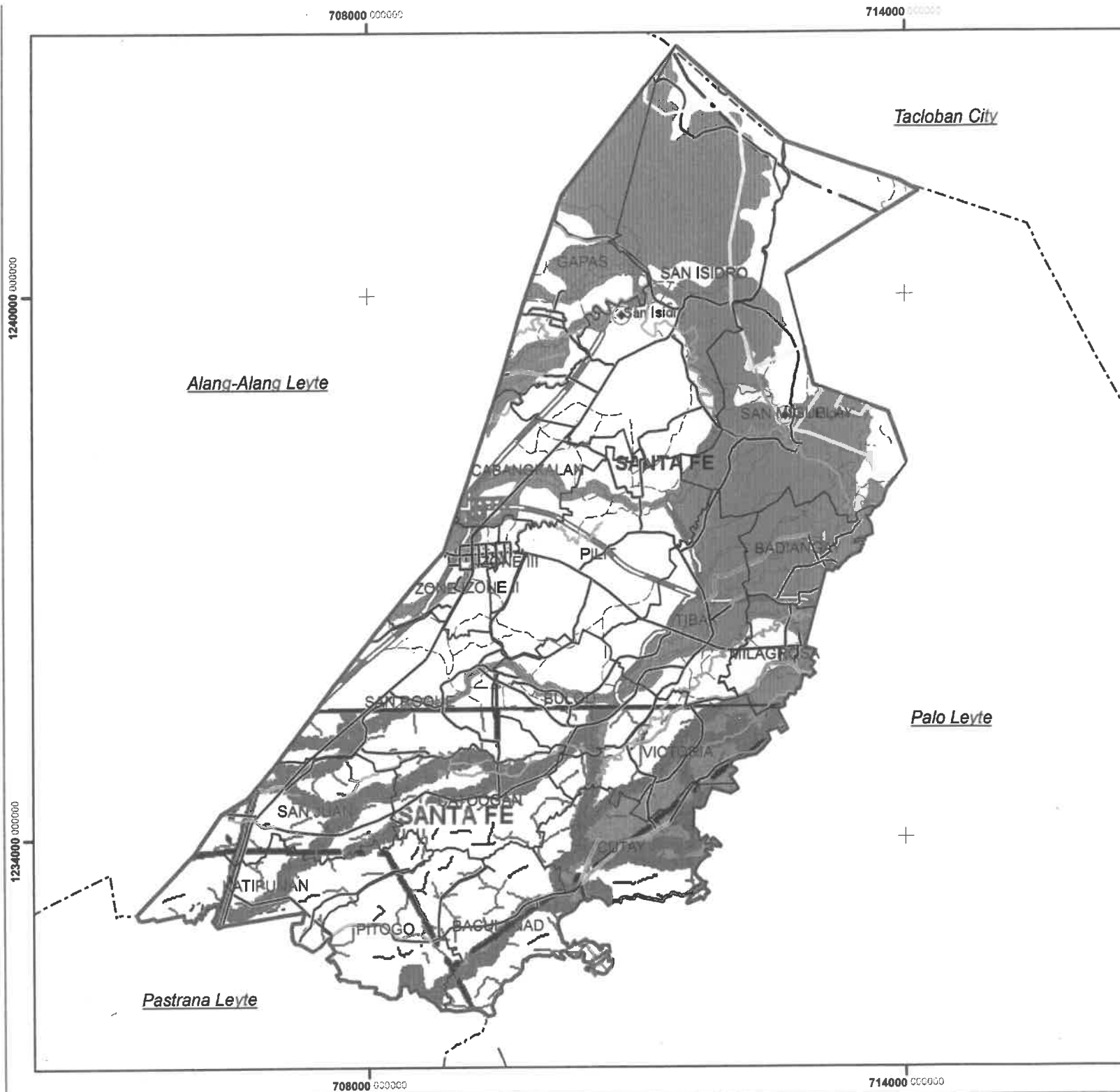
11°13'30" N

11°12'00" N


11°10'30" N

11°09'00" N





1:60,000

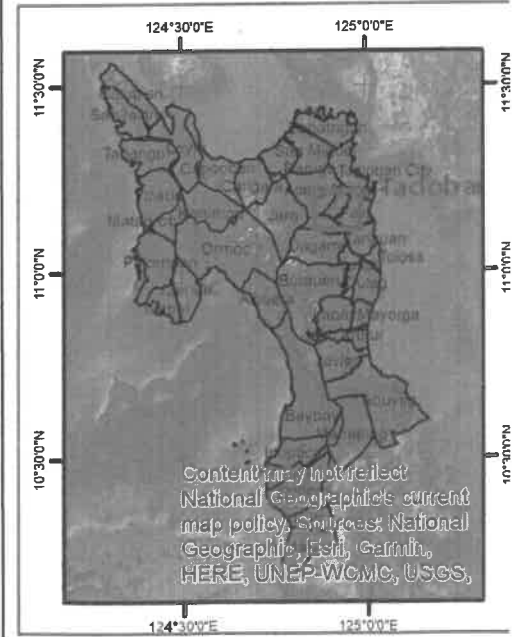


**GEOHAZARD MAP ( FLOOD SUSCEPTIBILITY)**

**Municipality of STA.FE  
Province of LEYTE**

**LEGEND:**

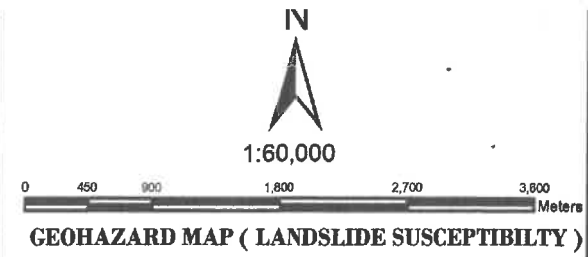
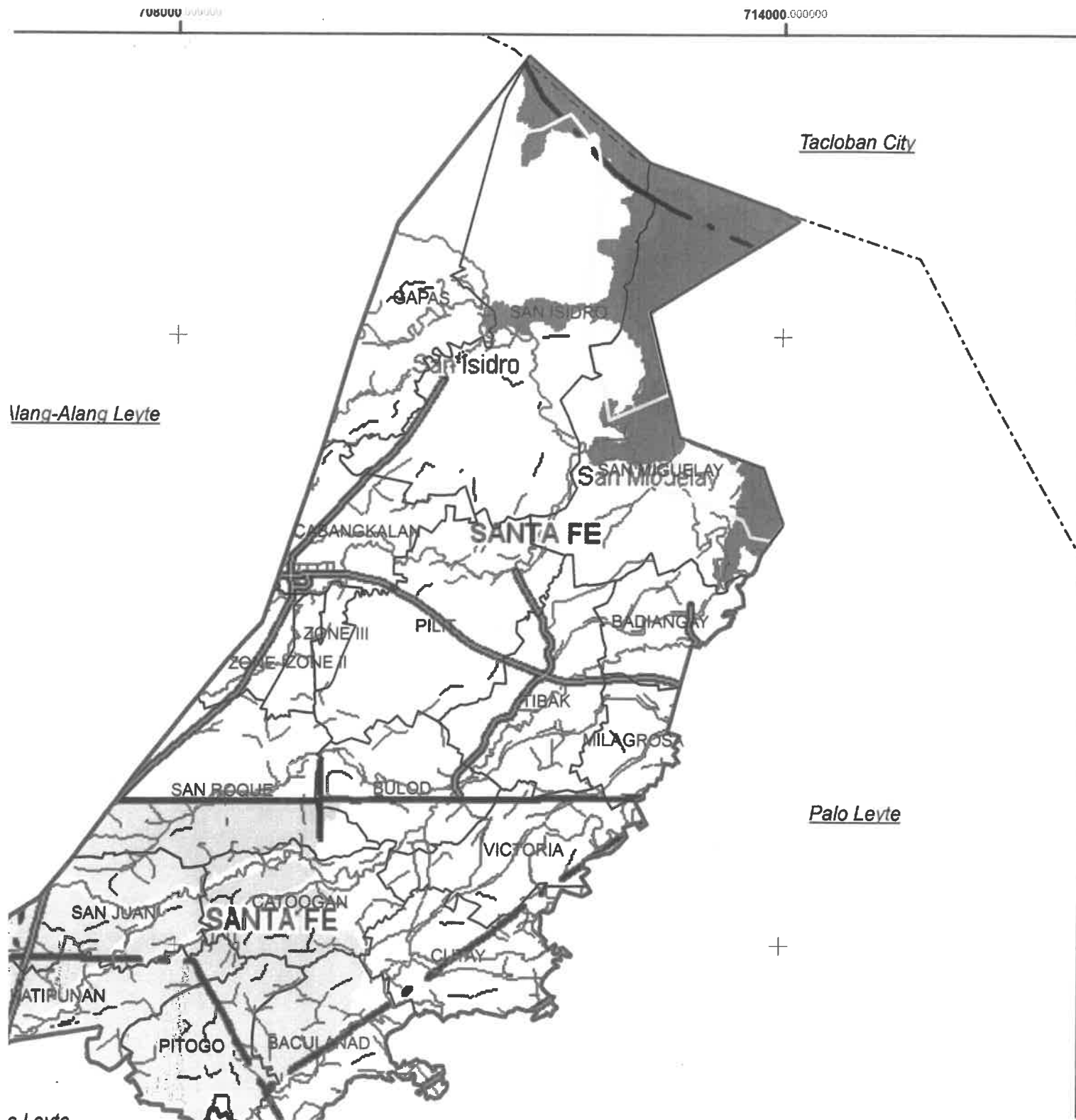
- |                    |                            |
|--------------------|----------------------------|
| Road Network       | Flood Prone Areas          |
| LC Line            | Not Prone to Flood         |
| Waterways          | Prone to riverbank erosion |
| Barangay_Boundary  | Main Road                  |
| Municipal Boundary | Trail                      |
|                    | River                      |
|                    | Municipal Boundary         |



**LOCATION MAP**

Prepared by:  
DENR PENRO LEYTE-FLUP Team  
LGU-MTWG

References:  
NAMRIA, DENR-R08, LMB  
Projection: UTM Zone 51N  
Datum: WGS 84

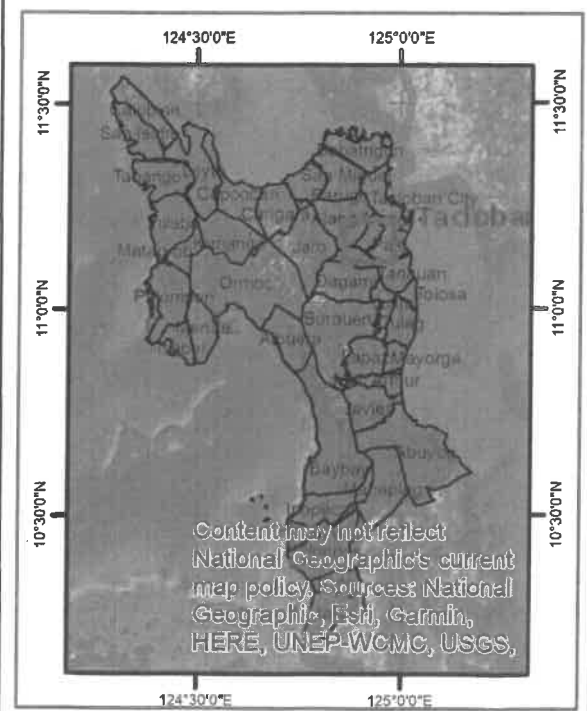


**GEOHAZARD MAP ( LANDSLIDE SUSCEPTIBILITY )**

**Municipality of STA.FE  
Province of LEYTE**


**LEGEND:**

- LC Line
- Barangay\_Boundary
- Municipal Boundary
- High Susceptibility
- Moderate Susceptibility
- Low Susceptibility
- ↔ Main Road
- ↘ Trail
- ↘ River
- ↘ Municipal Boundary



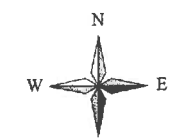
**LOCATION MAP**

Prepared by:  
DENR PENRO LEYTE-FLUP Team



Republic of the Philippines  
Province of Leyte

## Municipality of Santa Fe



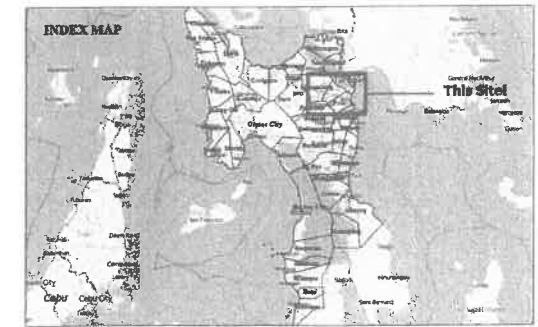
0 2 km

Scale: 1 : 15,000 m.

### GEOLOGIC MAP

#### LEGEND:


- Rivers and Creeks
- Roads
- CRETACEOUS-PALEOGENE
- RECENT
- Barangay Boundary
- Municipal Boundary



Sources:  
 \* Manifold System, Google Earth map ,Brgy.Officials  
 \* Boundaries derived from conversion of Santa Fe Leyte CAD-495-D coordinates, DENR, DOST, NAMRIA.


Projection:  
 \* Universal Transverse Mercator  
 \* Zone 51 (N)  
 \* Philippines PRS92

Prepared by:  
**ALEXANDER S. SELOR**  
 GIS CONSULTANT



Republic of the Philippines  
Province of Leyte

### Municipality of Santa Fe

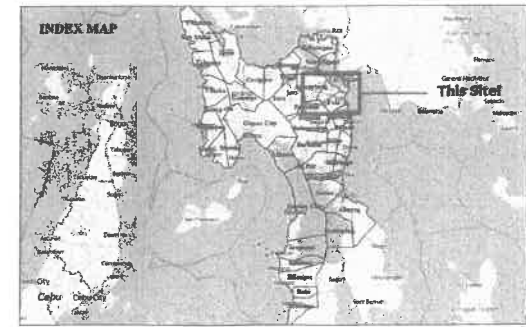


Scale: 1 : 15,000 m.

### GROUND SHAKING HAZARD MAP

**LEGEND:**

- Rivers and Creeks
- Roads
- Intensity VI
- Intensity VII
- Barangay Boundary
- Municipal Boundary



Sources:  
 \* Manifold System, Google Earth map ,Brgy.Officials  
 \* Boundaries derived from conversion of Santa Fe Leyte CAD-495-D coordinates, DENR, DOST, NAMRIA.


Projection:  
 \* Universal Transverse Mercator  
 \* Zone 51 (N)  
 \* Philippines PR592

Prepared by:  
**ALEXANDER S. SELOR**  
 GIS CONSULTANT



Republic of the Philippines  
Province of Leyte

### Municipality of Santa Fe



0 2 km

Scale: 1 : 15,000 m.

### Health Sector Facilities Map

**LEGEND:**

- Rural Health Unit
- ▬ Roads
- ▬ Rivers/Creeks
- Barangay Boundary



**Sources:**

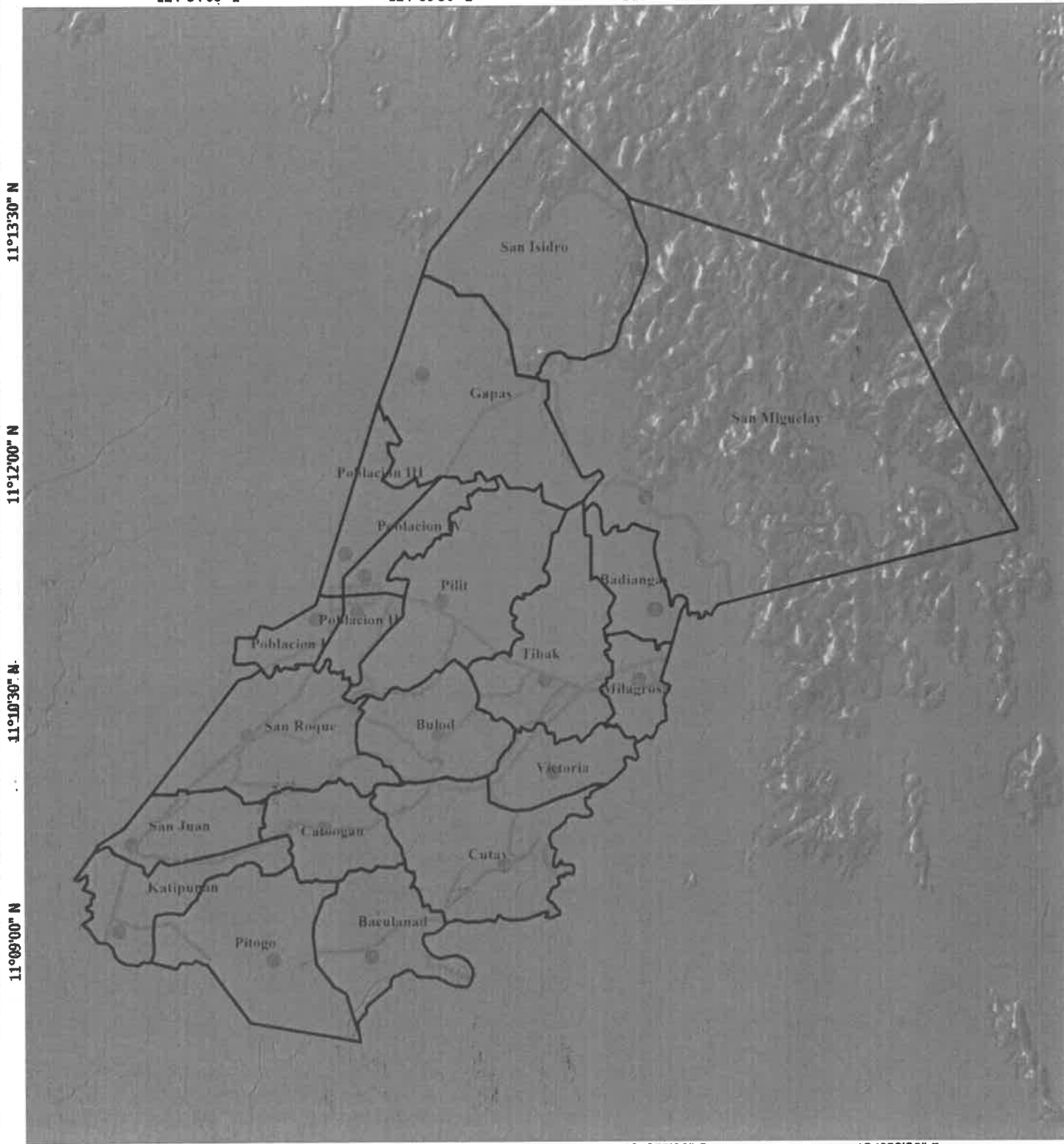
- \* Manifold System, Google Earth map ,Brgy.Officials
- \* Boundaries derived from conversion of Santa Fe Leyte CAD-495-D coordinates, DENR, DOST, NAMRIA.

**Projection:**

- \* Universal Transverse Mercator
- \* Zone 51 (N)
- \* Philippines PRS92

**Prepared by:**

**ALEXANDER S. SELOR**  
GIS CONSULTANT



11°13'30" N

11°12'00" N

11°10'30" N

11°09'00" N

124°54'00" E

124°55'30" E

124°57'00" E

124°58'30" E

11°13'30" N

11°12'00" N


11°10'30" N

11°09'00" N



Republic of the Philippines  
Province of Leyte

### Municipality of Santa Fe



0 2 km

Scale: 1 : 15,000 m.

### Human Settlement Map

**LEGEND:**

- Roads
- Residential Area
- Commercial Area
- Institutional Area
- Rivers/Creeks



**Sources:**


- \* Manifold System, Google Earth map ,Brgy.Officials
- \* Boundaries derived from conversion of Santa Fe Leyte CAD-495-D coordinates, DENR, DOST, NAMRIA.

**Projection:**

- \* Universal Transverse Mercator
- \* Zone 51 (N)
- \* Philippines PRS92

**Prepared by:**


**ALEXANDER S. SELOR**  
**GIS CONSULTANT**





Republic of the Philippines  
Province of Leyte

## Municipality of Santa Fe



0 2 km

Scale: 1 : 15,000 m.

### Irrigation Water Supply Map

#### LEGEND:

- Irrigation Water supply
- Rivers and Creeks
- Roads
- Barangay Boundary



#### Sources:

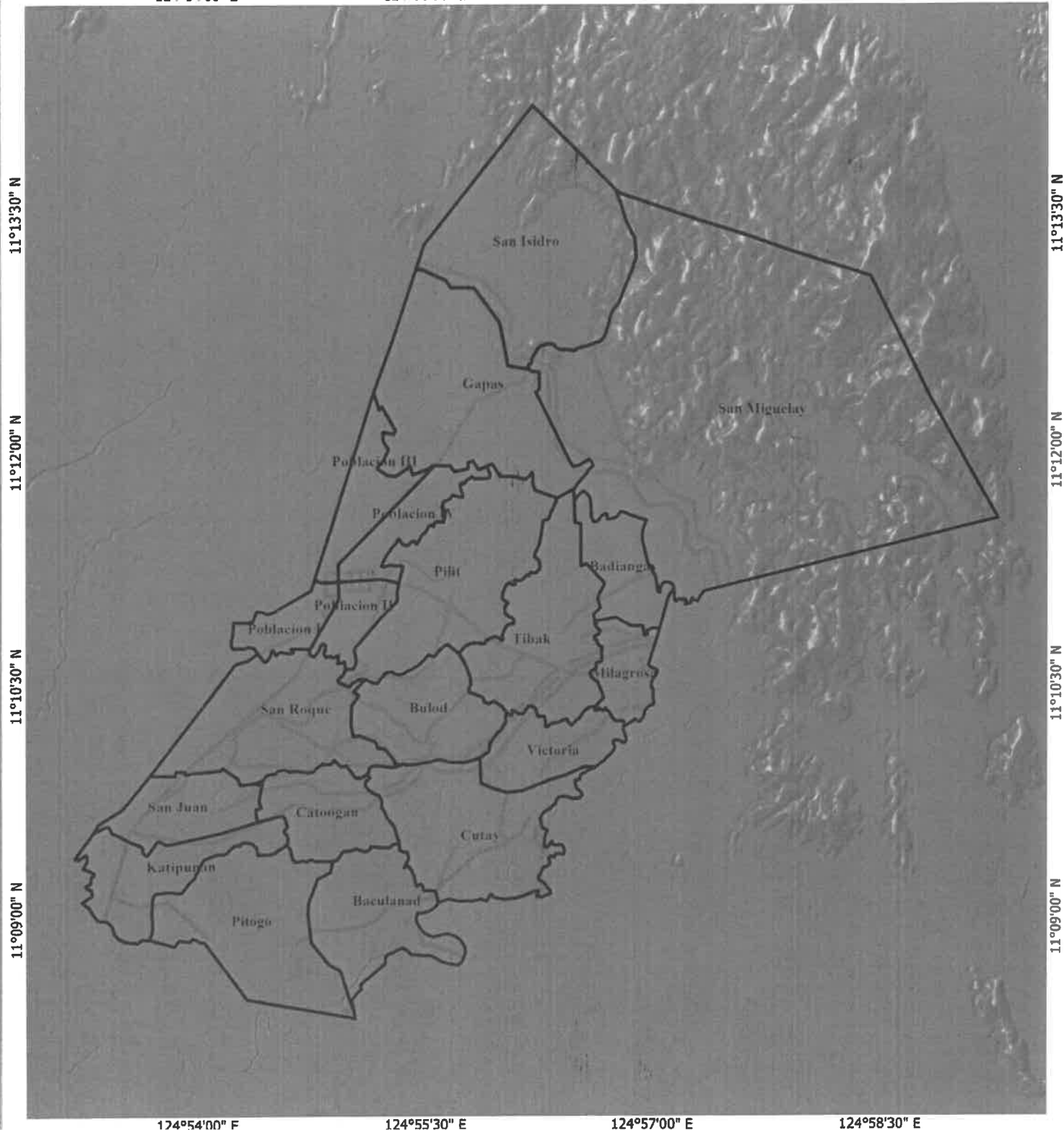
- \* Manifold System, Google Earth map ,Brgy.Officials
- \* Boundaries derived from conversion of Santa Fe Leyte CAD-495-D coordinates, DENR, DOST, NAMRIA.

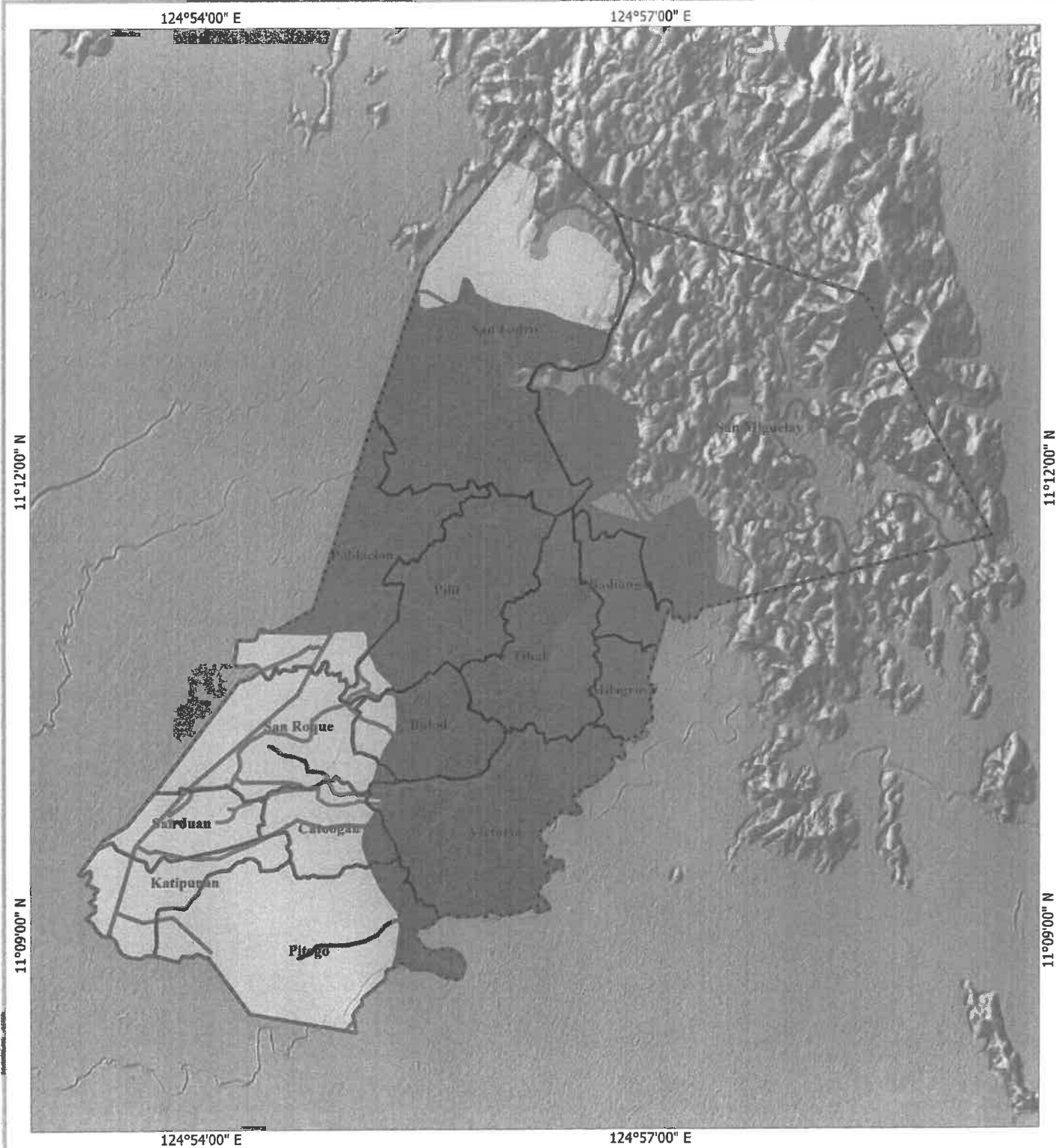
#### Projection:

- \* Universal Transverse Mercator
- \* Zone 51 (N)
- \* Philippines PRS92

#### Prepared by:

**ALEXANDER S. SELOR**  
GIS CONSULTANT





Republic of the Philippines  
Province of Leyte

### Municipality of Santa Fe

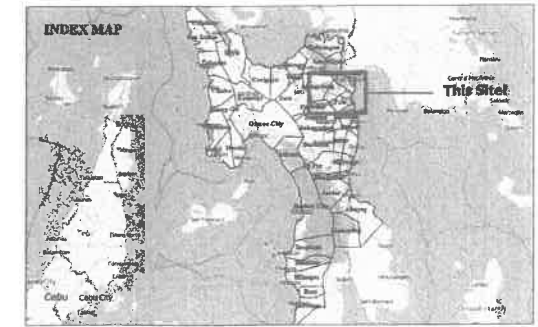


Scale: 1 : 15,000 m.

### LIQUEFACTION HAZARD MAP

**LEGEND:**

- Rivers and Creeks
- Roads
- High Susceptibility
- Low Susceptibility
- Moderate Susceptibility
- Not Susceptibility
- Barangay Boundary
- Municipal Boundary



**Sources:**

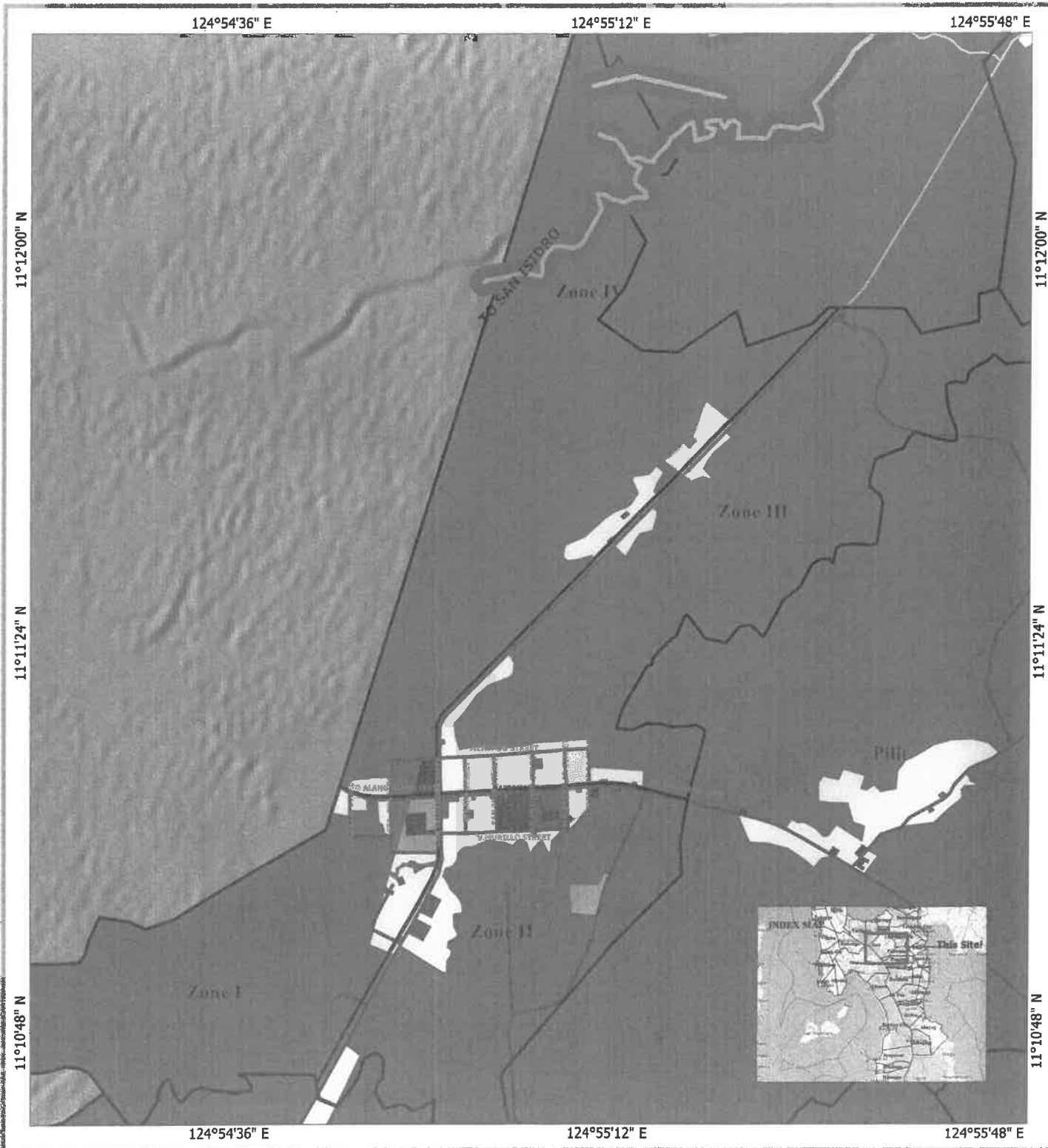
- \* Manifold System, Google Earth map ,Brgy.Officials
- \* Boundaries derived from conversion of Santa Fe Leyte CAD-495-D coordinates, DENR, DOST, NAMRIA.

**Projection:**

- \* Universal Transverse Mercator
- \* Zone 51 (N)
- \* Philippines PRS92

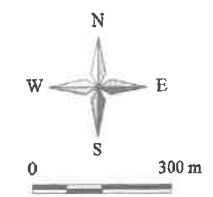
**Prepared by:**  
**ALEXANDER S. SELOR**  
**GIS CONSULTANT**





Republic of the Philippines  
Province of Leyte

Municipality of Santa Fe



Scale: 1 : 4,000 m.

**POBLACION BARANGAYS ZONING MAP  
2018-2028**

**LEGEND:**

- Rivers and Creeks
- ▨ Riparian Zone
- ▨ Agricultural
- ▨ Cemetery
- ▨ Commercial
- ▨ Forest
- ▨ Industrial
- ▨ Institutional
- ▨ Parks and Recreation
- ▨ Residential
- ▭ Barangay Boundary
- ▭ Mun. Boundary

**Sources:**

- \* Manifold System, Google Earth map ,Brgy.Officials
- \* Boundaries derived from conversion of Santa Fe Leyte CAD-495-D coordinates, DENR, DOST, NAMRIA.

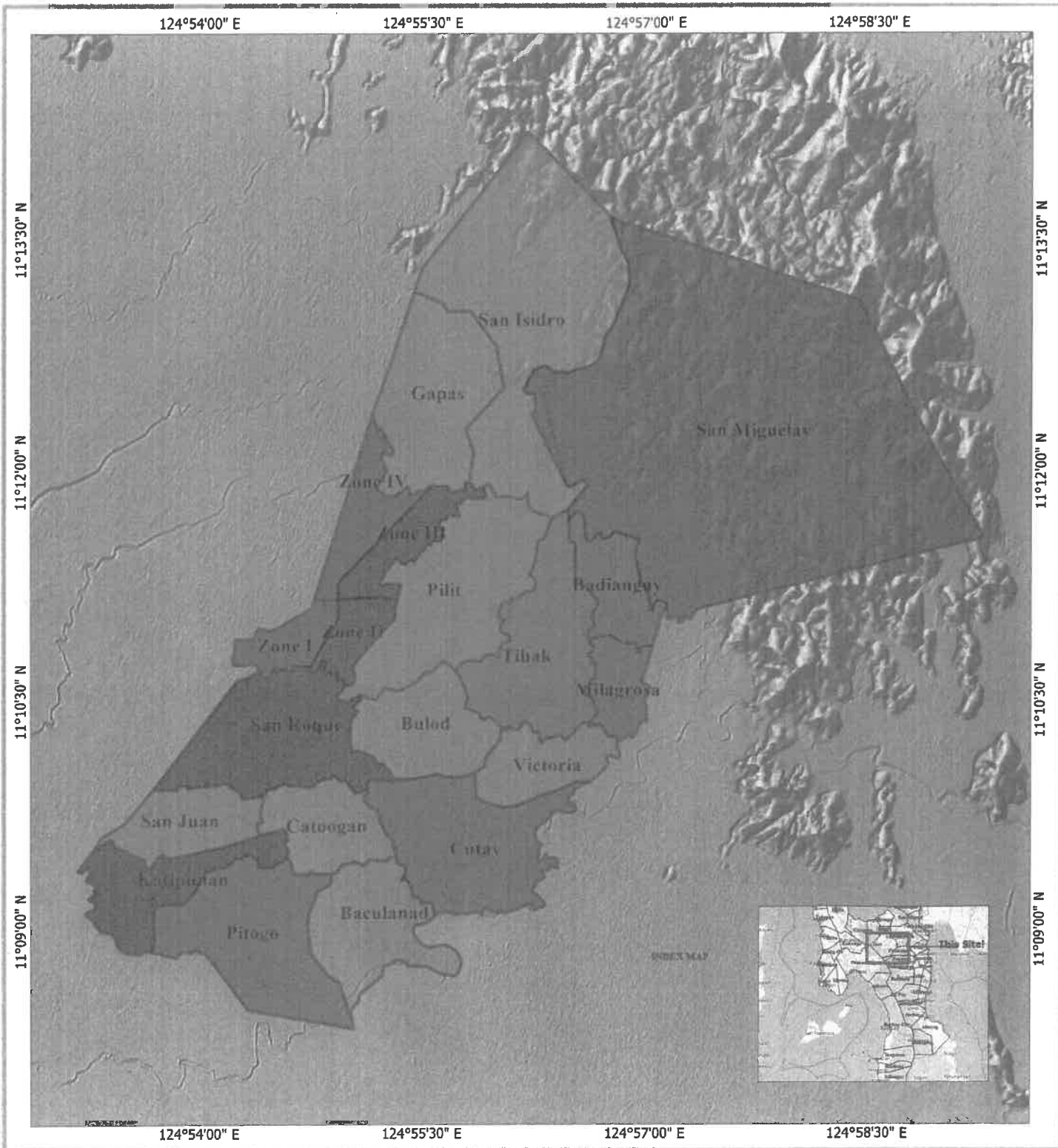
**Projection:**

- \* Universal Transverse Mercator
- \* Zone 51 (N)
- \* Philippines PRS92

**Prepared by:**

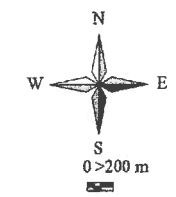
**ALEXANDER S. SELOR  
GIS CONSULTANT**





Republic of the Philippines  
Province of Leyte

### Municipality of Santa Fe



Scale: 1 : 15,000 m.

### POPULATION DENSITY MAP

**LEGEND:**

- 0-1 Person/Has.
- 1-2 Person's/Has.
- 2-3 Person's/Has.
- 3-4 Person's/Has.
- 4-5 Person's/Has.
- 5-6 Person's/Has.
- 6-7 Person's/Has.
- Barangay Boundary

Sources:  
 \* Manifold System, Google Earth map ,Brgy.Officials  
 \* Boundaries derived from conversion of Santa Fe Leyte CAD-495-D coordinates, DENR, DOST, NAMRIA.

Projection:  
 \* Universal Transverse Mercator  
 \* Zone 51 (N)  
 \* Philippines PRS92

Prepared by:  
**ALEXANDER S. SELOR**  
**GIS CONSULTANT**



Republic of the Philippines  
Province of Leyte

## Municipality of Santa Fe






0 2 km

Scale: 1 : 15,000 m.

## Potable Water Supply Map

### LEGEND:

-  Potable Water supply
-  Roads
-  Barangay Boundary



### Sources:

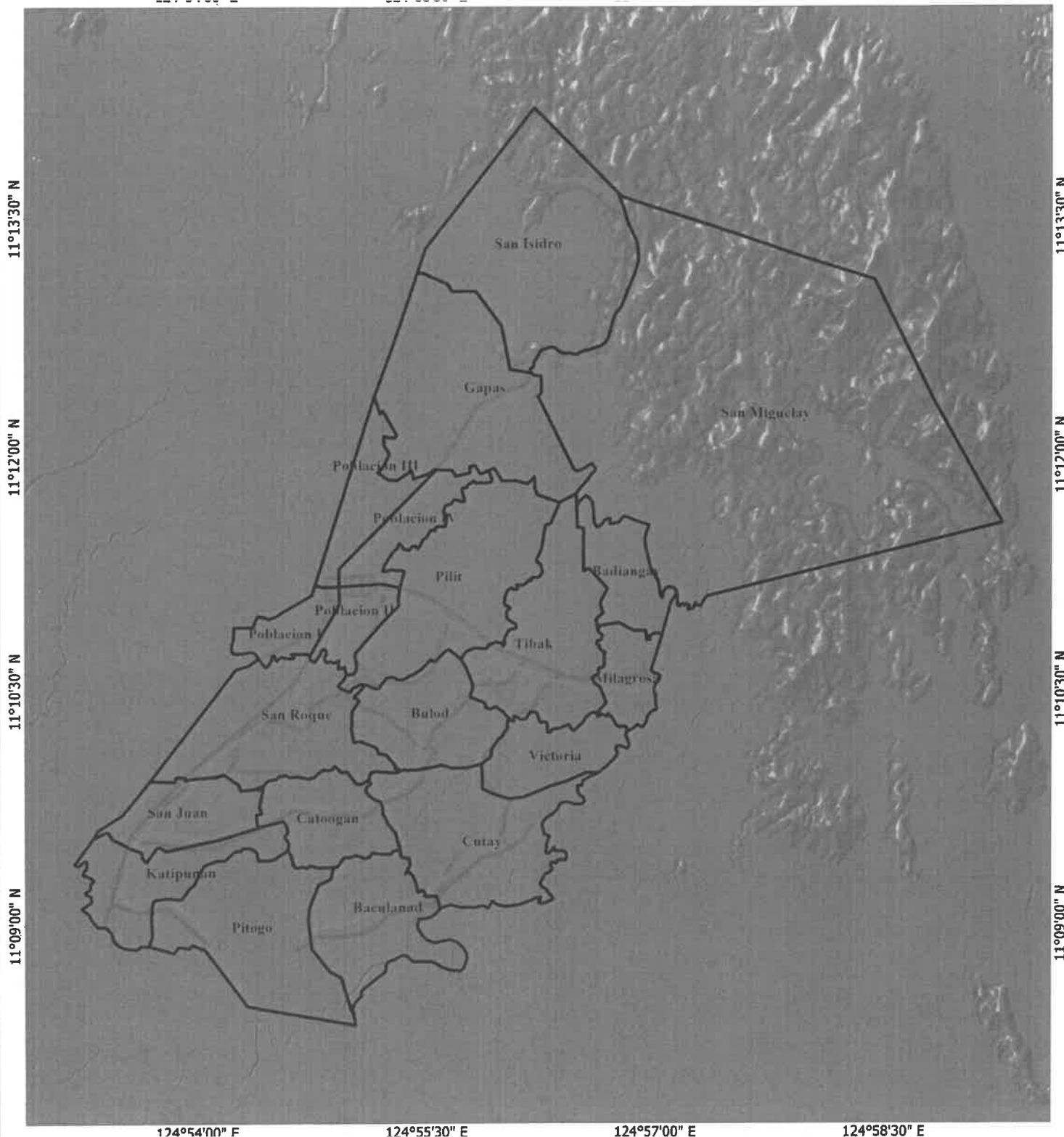
- \* Manifold System, Google Earth map ,Brgy.Officials
- \* Boundaries derived from conversion of Santa Fe Leyte CAD-495-D coordinates, DENR, DOST, NAMRIA.

### Projection:

- \* Universal Transverse Mercator
- \* Zone 51 (N)
- \* Philippines PRS92

### Prepared by:

**ALEXANDER S. SELOR**  
GIS CONSULTANT



11°13'30" N

11°12'00" N

11°10'30" N

11°09'00" N

124°54'00" E

124°55'30" E

124°57'00" E


124°58'30" E

11°13'30" N

11°12'00" N

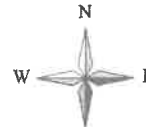
11°10'30" N

11°09'00" N



Republic of the Philippines  
Province of Leyte

### Municipality of Santa Fe



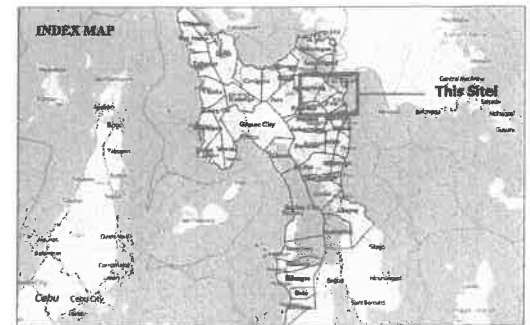
0 2 km

Scale: 1 : 15,000 m.

### RIVER SYSTEM MAP

**LEGEND:**

- Rivers and Creeks
- Barangay Boundary
- Municipal Boundary



**Sources:**


- \* Manifold System, Google Earth map ,Brgy.Officials
- \* Boundaries derived from conversion of Santa Fe Leyte CAD-495-D coordinates, DENR, DOST, NAMRIA.

**Projection:**

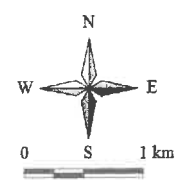
- \* Universal Transverse Mercator
- \* Zone 51 (N)
- \* Philippines PRS92

**Prepared by:**

**ALEXANDER S. SELOR**  
GIS CONSULTANT



Republic of the Philippines  
 Province of Leyte  
**Municipality of Santa Fe**

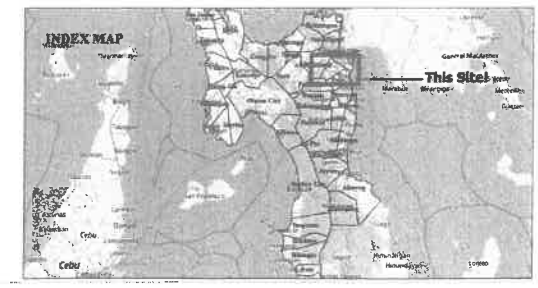


Scale: 1 : 15,000 m.

**SAFDZ MAP**

**LEGEND:**

- Roads
- 1
- 2
- 3
- 4
- 8
- 9
- 10
- BU
- WB
- Barangay Boundary



Sources:  
 \* Manifold System, Google Earth map ,Brgy.Officials  
 \* Boundaries derived from conversion of Santa Fe Leyte CAD-495-D coordinates, DENR, DOST, NAMRIA.


Projection:  
 \* Universal Transverse Mercator  
 \* Zone 51 (N)  
 \* Philippines PRS92

Prepared by:  
**ALEXANDER S. SELOR**  
 GIS CONSULTANT



Republic of the Philippines  
Province of Leyte

## Municipality of Santa Fe



0 2 km

Scale: 1 : 15,000 m.

### Social Welfare and Other Sector Map

#### LEGEND:

- Brgy. Hall and Multipurposed
- Roads
- Rivers/Creeks
- Barangay Boundary



#### Sources:

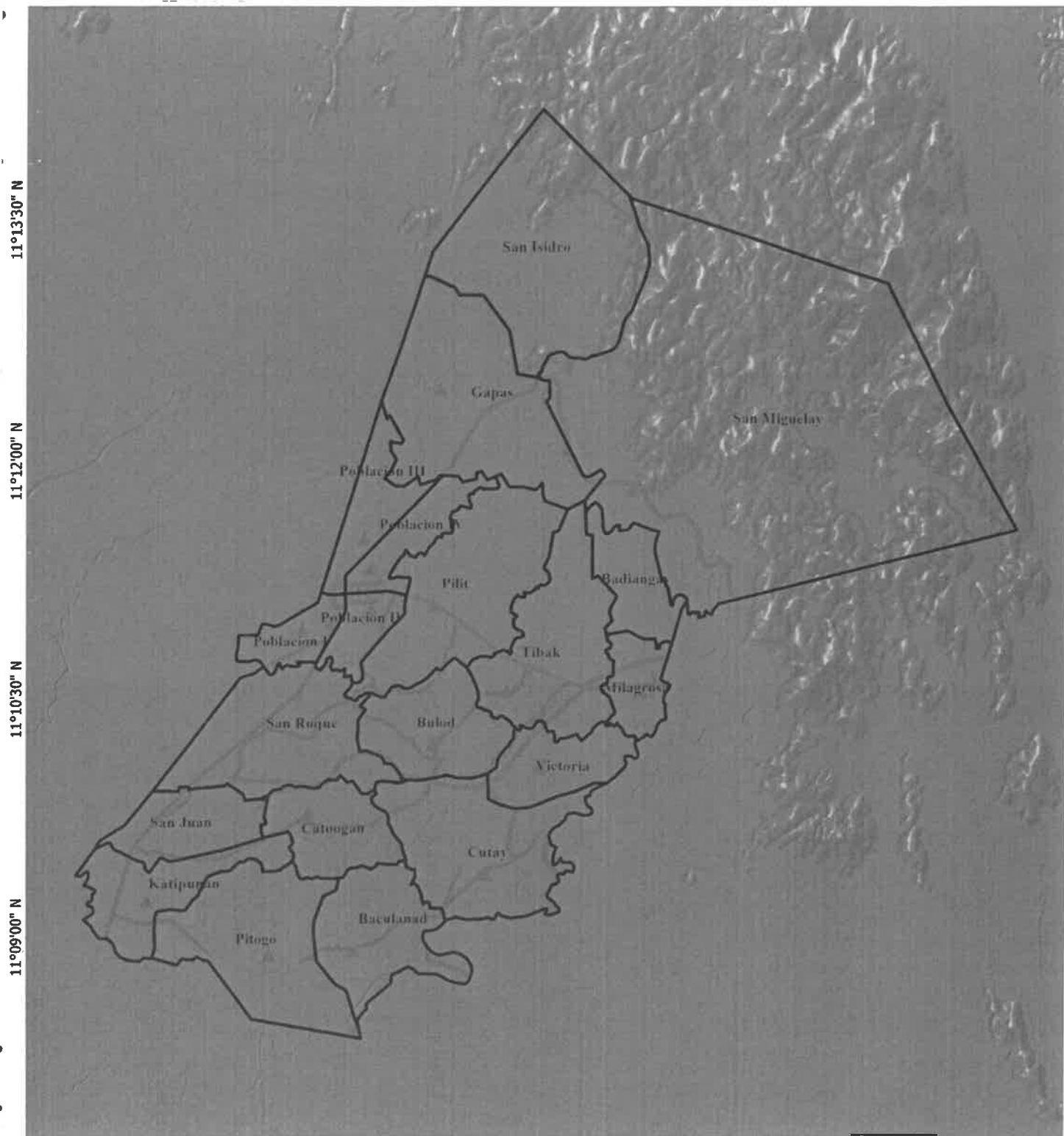
- \* Manifold System, Google Earth map ,Brgy.Officials
- \* Boundaries derived from conversion of Santa Fe Leyte CAD-495-D coordinates, DENR, DOST, NAMRIA.

#### Projection:

- \* Universal Transverse Mercator
- \* Zone 51 (N)
- \* Philippines PRS92

#### Prepared by:

ALEXANDER S. SELOR  
GIS CONSULTANT



124°54'00" E

124°57'00" E

11°12'00" N

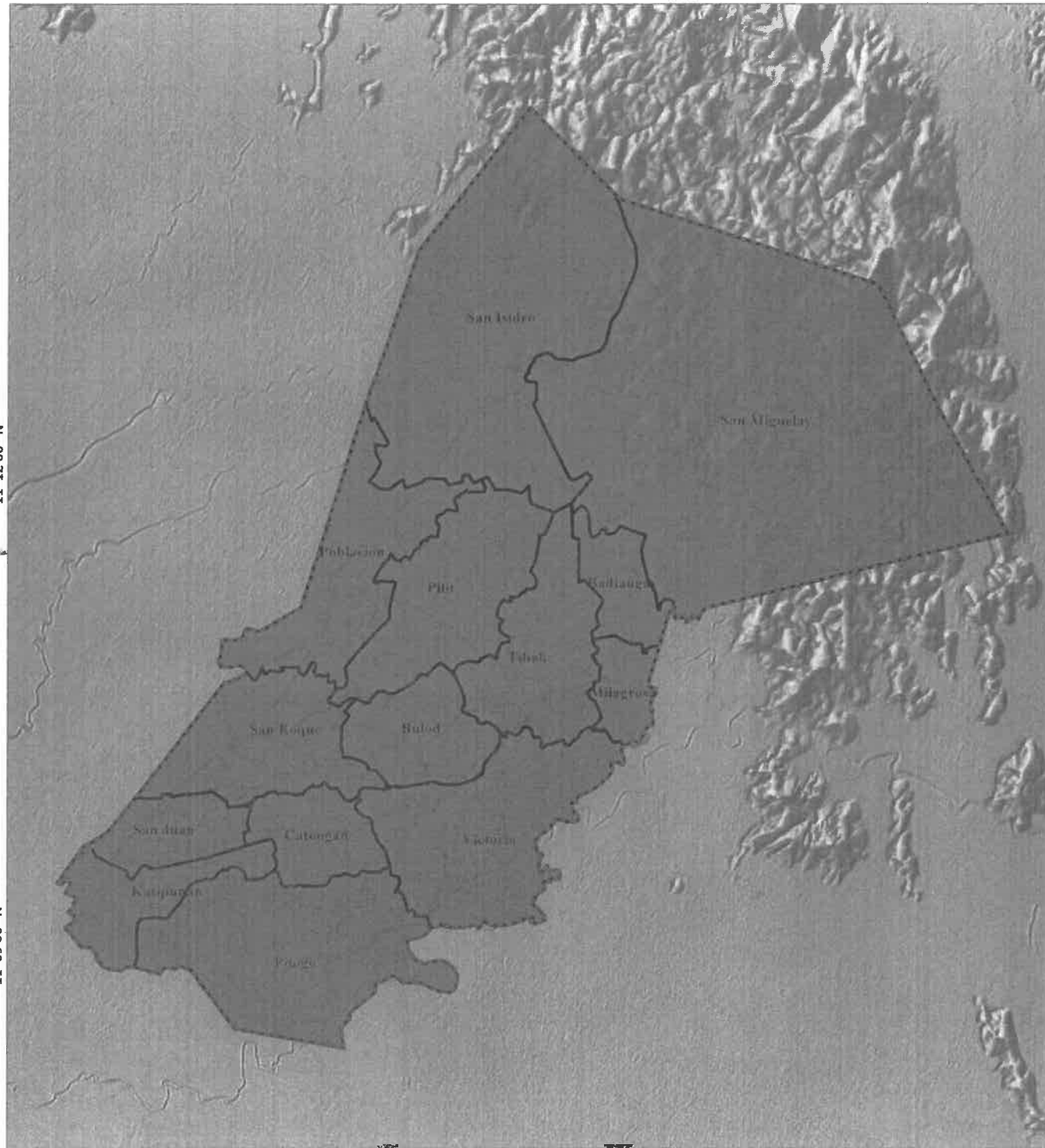
11°12'00" N

11°09'00" N

11°09'00" N


124°54'00" E

124°57'00" E



Republic of the Philippines  
Province of Leyte

## Municipality of Santa Fe



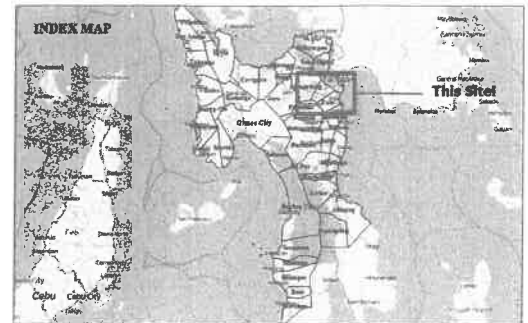
0 2 km

Scale: 1 : 15,000 m.

### SOIL MAP

#### LEGEND:

- Rivers and Creeks
- Roads
- Pawing fine sandy loam
- Tacloban clay
- RECENT
- Barangay Boundary
- Municipal Boundary



#### Sources:

- \* Manifold System, Google Earth map, Brgy. Officials
- \* Boundaries derived from conversion of Santa Fe Leyte CAD-495-D coordinates, DENR, DOST, NAMRIA.

#### Projection:

- \* Universal Transverse Mercator
- \* Zone 51 (N)
- \* Philippines PRS92


#### Prepared by:

**ALEXANDER S. SELOR**  
GIS CONSULTANT



Republic of the Philippines  
Province of Leyte

## Municipality of Santa Fe



Scale: 1 : 15,000 m.

### Solid Waste Management Map

#### LEGEND:

- Dumping Site
- ~ Rivers and Creeks
- Roads
- Barangay Boundary



#### Sources:

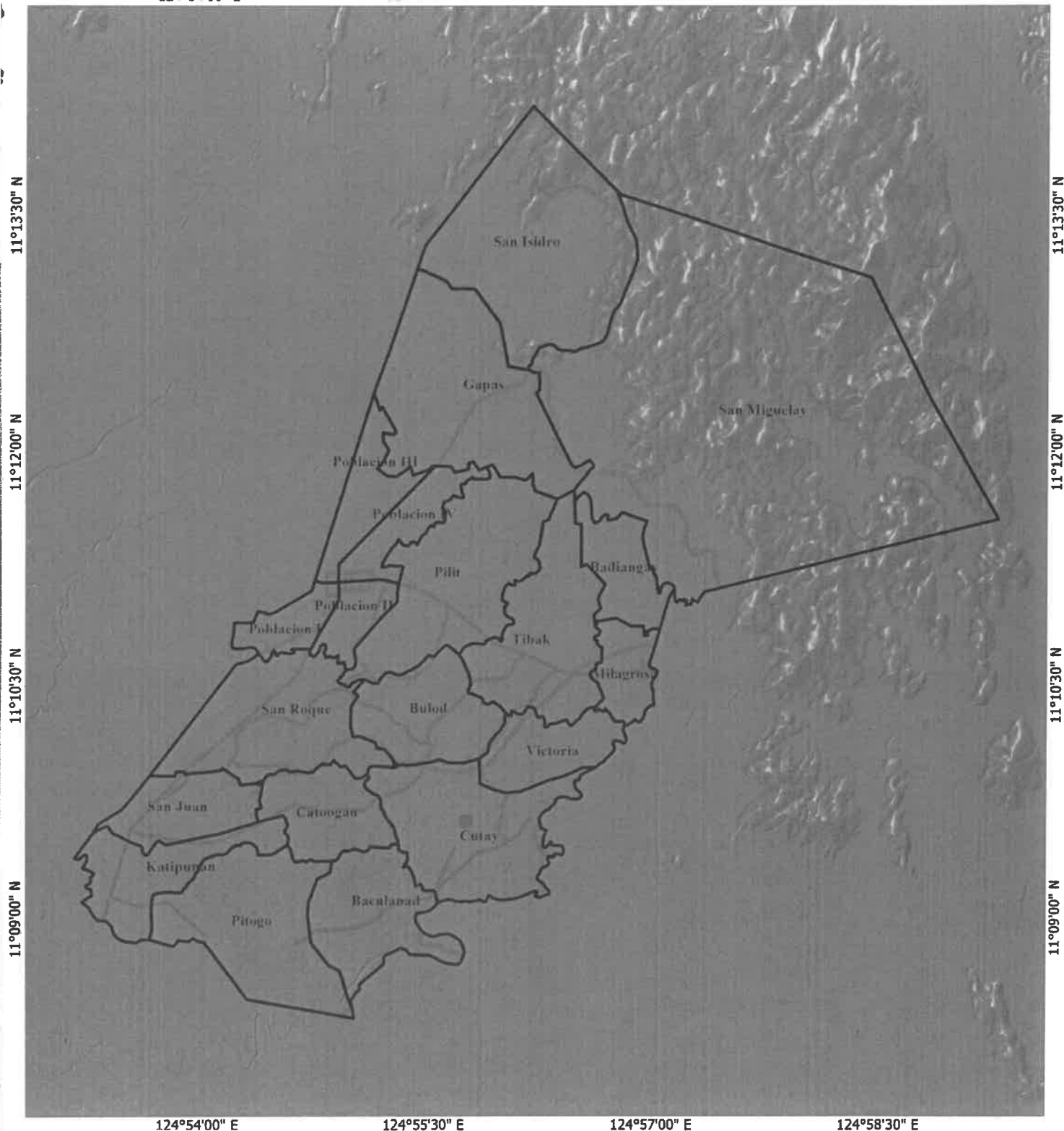
- \* Manifold System, Google Earth map ,Brgy.Officials
- \* Boundaries derived from conversion of Santa Fe Leyte CAD-495-D coordinates, DENR, DOST, NAMRIA.

#### Projection:

- \* Universal Transverse Mercator
- \* Zone 51 (N)
- \* Philippines PRS92

#### Prepared by:

**ALEXANDER S. SELOR**  
GIS CONSULTANT

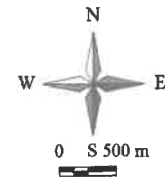






Republic of the Philippines  
Province of Leyte

## Municipality of Santa Fe



Scale: 1 : 15,000 m.

### Strategic Agriculture and Fisheries Development Zone Map

#### LEGEND:

- Fishpond
- ⚡ Roads
- Agricultural
- Forest/Forestland
- Water Body
- Rivers/Creeks



#### Sources:

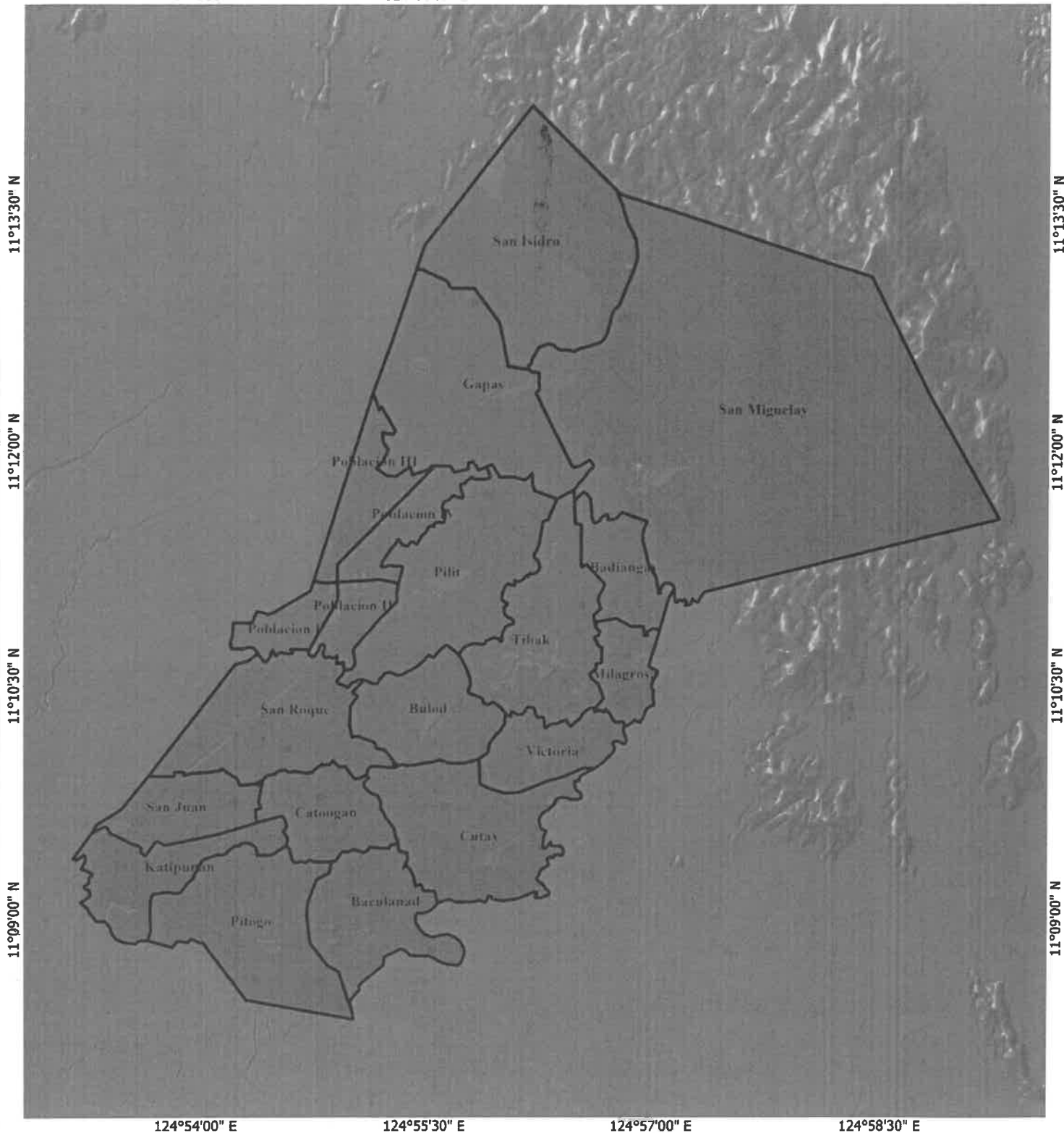
- \* Manifold System, Google Earth map, Brgy. Officials
- \* Boundaries derived from conversion of Santa Fe Leyte CAD-495-D coordinates, DENR, DOST, NAMRIA.

#### Projection:

- \* Universal Transverse Mercator
- \* Zone 51 (N)
- \* Philippines PRS92

#### Prepared by:

**ALEXANDER S. SELOR**  
GIS CONSULTANT



11°11'24" N

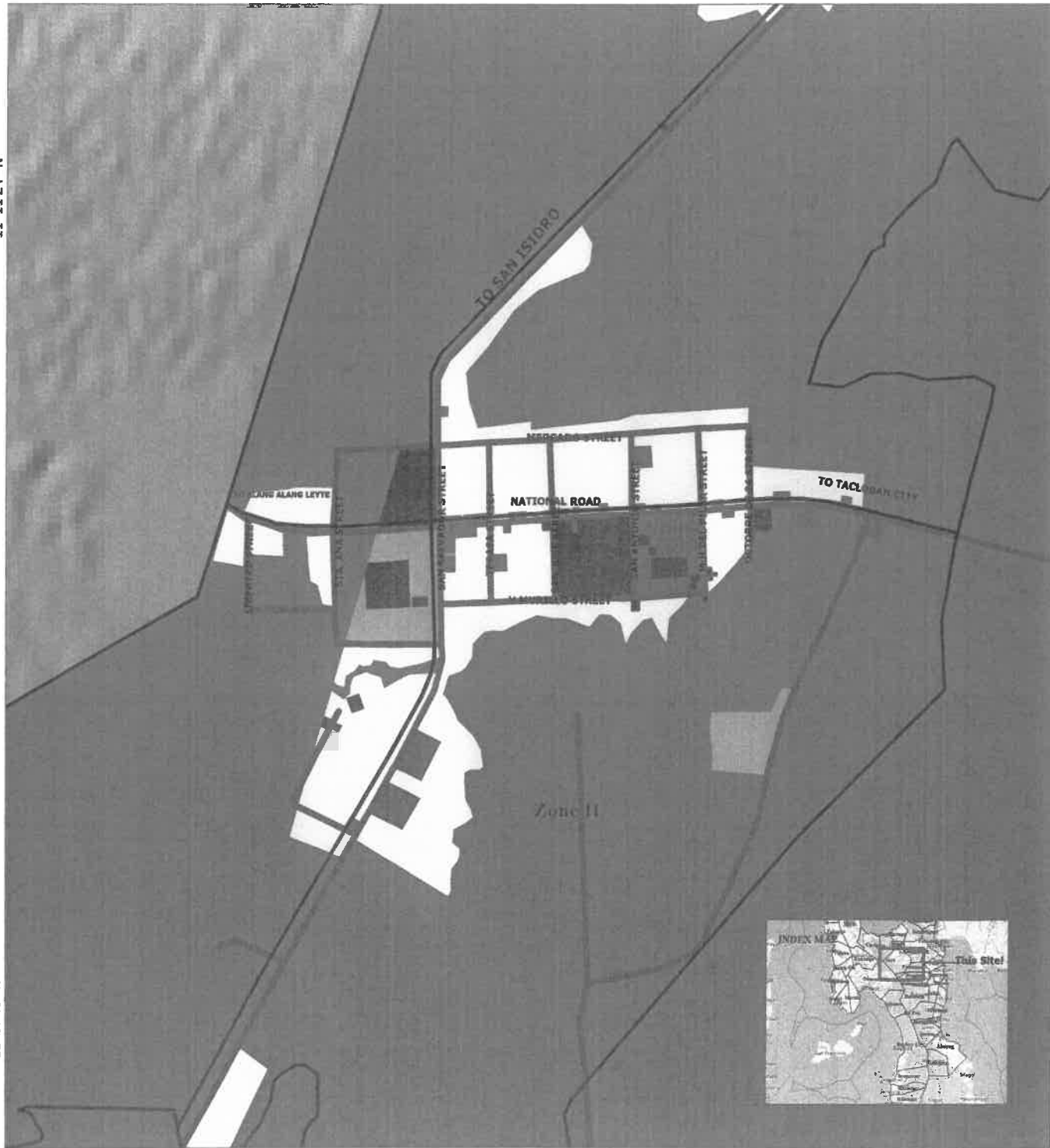
124°55'12" E

11°11'24" N

11°10'48" N

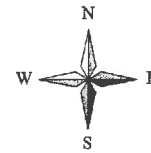
11°10'48" N

124°55'12" E



Republic of the Philippines  
Province of Leyte

Municipality of Santa Fe



Scale: 1 : 15,000 m.  
**URBAN ZONING MAP**  
**2018-2028**

**LEGEND:**

- Rivers and Creeks
- ▨ Riparian Zone
- ▨ Agricultural
- ▨ Cemetery
- ▨ Commercial
- ▨ Forest
- ▨ Industrial
- ▨ Institutional
- ▨ Parks and Recreation
- ▨ Residential
- ▭ Barangay Boundary
- ▭ Mun. Boundary

**Sources:**

- \* Manifold System, Google Earth map ,Brgy.Officials
- \* Boundaries derived from conversion of Santa Fe Leyte CAD-495-D coordinates, DENR, DOST, NAMRIA.

**Projection:**

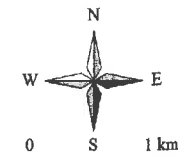
- \* Universal Transverse Mercator
- \* Zone 51 (N)
- \* Philippines PRS92

**Prepared by:**

**ALEXANDER S. SELOR**  
**GIS CONSULTANT**



Republic of the Philippines  
 Province of Leyte  
**Municipality of Santa Fe**



Scale: 1 : 15,000 m.

**VEGETATIVE COVER MAP**

- LEGEND:**
- Roads
  - BUILT-UP
  - CITRUS
  - COCONUT
  - CORN
  - DIVERSIFIED CROP
  - FISHPOND
  - FOREST
  - GRASSLAND
  - MIXED FRUIT TREES
  - MIXED VEGETABLES
  - PRI



Sources:  
 \* Manifold System, Google Earth map ,Brgy.Officials  
 \* Boundaries derived from conversion of Santa Fe Leyte CAD-495-D coordinates, DENR, DOST, NAMRIA.

Projection:  
 \* Universal Transverse Mercator  
 \* Zone 51 (N)  
 \* Philippines PRS92

Prepared by:  
**ALEXANDER S. SELOR**  
**GIS CONSULTANT**