




Republic of the Philippines
Province of Leyte
Municipality of Palo
-oOo-

Office of the Provincial Assessor

1st Indorsement
May 19, 2023

Item No.: 34
Date: JUN 06 2023



Respectfully forwarded to **HON. LEONARDO M. JAVIER JR.** Vice Governor of the Province of Leyte the herein attached letter of **Mr. Eduardo P. Veloso** applicant for titling of the portion of abandoned old Spanish Road/Provincial Road located at Brgy. Maybog, Baybay City, pertinent documents herein attached together with my ocular site inspection report with drone pictures for your perusal.

The premise of Mr. Veloso letter seeking for Sangguniang Panlalawigan Resolution interposing no objection on his application for titling of the portion of that abandoned old Spanish Road/Provincial Road.

This endorsement letter is based on the instruction of Ma'am Corazon M. Alvero, Provincial Administrator.

Very truly yours,


ENRIQUETO O. PORTULA, REA
Provincial Assessor

March 27, 2023

HON. CARLOS JERICHO L. PETILLA

Governor
Province of Leyte

Thru: **HON. LEONARDO M. JAVIER JR.**
Vice Governor
Province of Leyte

SIR:

Warm greetings!


May I respectfully submit to your good office my application for titling purposes of the abandoned Old Spanish Road located at Barangay Maybog, Baybay City, pertinent documents herein attached for your perusal, to wit:

1. **Resolution No. 278, S. 2018, entitled "A Resolution Requesting the City Engineering Office, through Engr. Ranulfo Tagolgol and the City Planning and Development Office, through Engr. Patrick Postrero to conduct an ocular inspection of the public land applied by Mr. Eduardo Veloso located at Barangay Maybog, this city and submit report/recommendation to the Sangguniang Panlungsod Office."**
2. **Receipt for the Payment of Land dated January 5, 2023**
3. **Tax Declaration of Real Property**
4. **Notice of Assessment**
5. **Certification from the Regional Trial Court dated February 2023**
6. **Barangay Certification dated February 16, 2023**
7. **Certification from Engr. Patrick A. Postrero, City Planning and Development Officer**

Anticipating your most favorable action on this regard

Thank you and more power!

Very truly yours,


EDUARDO P. VELOSO
Applicant





Republic of the Philippines
Province of Leyte
Municipality of Palo
-oOo-

Office of the Provincial Assessor

May 17, 2023

Bunawan
5/19/23

HON. CARLOS JERICHO L. PETILLA
Governor
Province of Leyte

Sir:

This has a reference to the attached letter of **Mr. Eduardo P. Veloso** that was forwarded to me for appropriate action. The premise of the said letter is requesting for **SP Resolution interposing no objection of his plan for titling of the portion of abandoned Old Spanish Road/Provincial Road** situated in Brgy. Maybog, Baybay City.

Upon ocular site inspection dated May 16, 2023 in coordination with the City Assessor of Baybay City. The findings are as follows, to wit:

1. The subject property is an **abandoned Old Spanish Road** based on the attached copy of **Tax Declaration No. 07-0072-00605**;
2. Certification of the City Engineering Office, City Planning and Development Office, Barangay Certification and Regional Trial Court (RTC) certification that the subject property is an **Old Spanish Road**;
3. But the certification issued by CENRO, Baybay City. The particular property is identified as an **abandoned Provincial Road** abutting to **Lot 8422 and 8411**. That is why Mr. Veloso needs a SP Resolution from the Provincial Government of Leyte;
4. The letter of the Department of Public Works and Highways (DPWH) strictly implement **DPWH Department Order No. 73** "declaring as unlawful for any person to usurp any portion of right-of-way, to convert any part of any public highway, bridges, wharf or trail to his own private use or to obstruct the same in any manner...";
5. That abandoned **Old Spanish Road/Provincial Road** has several **residential houses erected thereon**. The actual use of the subject property is majority devoted to agricultural land (rice land) as evidenced by the attached drone pictures/photocopy.

With the aforementioned premise, the Provincial Assessor's Office has no documents to support the ownership of that **abandoned old Spanish Road/Provincial Road** except of the **Tax Declaration No. 07-0072-00605** attached by the City Assessor of Baybay City. It is not in my volition to decide if the Provincial Government of Leyte will issue SP Resolution interposing no objection on the application of Mr. Veloso for titling of that abandoned old Spanish Road/Provincial Road.

Very truly yours,


ENRIQUETO C. PORTULA, REA
Provincial Assessor







TD No.: **07-0072-00605**

Cancelled:

Property Identification No.: **044-07-072-03-075**

Owner: **VELOSO, EDUARDO, married**

TIN: _____

Address: **MAYBOG, BAYBAY CITY, LEYTE**

Telephone No.: _____

Administrator/Beneficial User: _____

TIN: _____

Address: _____

Telephone No.: _____

Location of Property: _____

MAYBOG

BAYBAY CITY, LEYTE

(Number and Street)

(Barangay/District)

(Municipality&Province/City)

OCT/TCT/CLOA No.: _____

Survey No.: _____

CCT: _____

Lot No.: **075**

Blk. No.: _____

Dated: _____

Cadastral Lot no: **OLD SPANIS ROAD**

Boundaries:

North: **NE: OLD SPANIS ROAD**

South: **SE: OLD SPANIS ROAD**

East: **OLD SPANIS ROAD**

West: **LOT NO. 8422, 8423, 8425, 8425**

KIND OF PROPERTY ASSESSED:

LAND:

BUILDING:

No. of Storeys: _____

Brief Description: _____

MACHINERY:

OTHERS:

Specify: _____

Classification	Subclassification	Actual Use	Class Level	Area (sq.m.)	Unit Value / sq.m.	Market Value	Assessment Level	Assessed Value
AGRICULTURAL	RICELAND IRRIGATED	AGRICULTURAL	1ST CLASS	10,362.000	4,0263	35,462.44	40%	14,180.00
TOTAL :				Total Area :	10,362.000 sq.m.	Php 35,462.44	Php	14,180.00

Total Assessed Value

FOURTEEN THOUSAND ONE HUNDRED EIGHTY PESOS ONLY

(Amount in words)

Taxable

Exempt

Effectivity of Assessment/Reassessment:

1

2016

Qtr.

Yr.

APPROVED BY:

FEDERICO O. MILAN, JR.

City Assessor

02/18/2016

Date

This declaration cancels TD No.: **05-07-0072-00607**

Previous Owner: **SAME**

Previous AV. Php

12,900.00

Memoranda: _____

Annotation: _____

CERTIFIED TRUE COPY FROM OFFICE FILE:

GINA C. TABOADA
City Assessor

Affix Doc. Stamp

Paid Under O. R. No. 7930302 B

Dated: February 16, 2023

Paid Under O.R. No. _____

FOR THE CITY ASSESSOR:

YOLE ERLINDA S. BACLAYON

Notes: This declaration is for real property taxation purposes only and the administrative records herein are based on schedule of unit market values prepared of the purpose and duly enacted into an Ordinance by the Sangguniang Panlungsod under Ordinance No. _____ dated _____ . It does not and cannot by itself alone confer any ownership or legal title to the property.

This form is generated from the ITAX System, a computerization project in partnership with the Provincial Government of Leyte and the German International Cooperation.

giz



Republic of the Philippines
PROVINCE OF LEYTE
City of Baybay

CITY ENGINEERING OFFICE

Engr. Ranulfo A. Tagolgol
City Engineer

CERTIFICATION

THIS IS TO CERTIFY that a portion of the Old Spanish Road indicated in TD No. 07-0072-00605, containing an area of TEN THOUSAND THREE HUNDRED SIXTY TWO (10,362) Square Meter more or less and situated in Brgy. Maybog, Baybay City, Leyte is classified as an AGRICULTURAL ZONE (AGZ) based on the approved CLUP of the locality.

CERTIFYING FURTHER that the Local Government Unit of the City of Baybay has no development plan in the said area.

ISSUED upon the request of the interested party for whatever legal purpose this may serve.

Done this 18th day of April, 2023, Baybay City, Leyte.

Respectfully yours,


RANULFO A. TAGOLGOL
City Engineer



Republic of the Philippines
Province of Leyte
CITY OF BAYBAY



CITY PLANNING AND DEVELOPMENT OFFICE

2nd Floor, New City Hall, Diversion Road, Brgy. Gaas
Email Address: cpdc.baybaycity6521@gmail.com

CERTIFICATION

I HEREBY CERTIFY that a portion of the Old Spanish Road indicated in TD No. 07-0072-00605, containing an area of **TEN THOUSAND THREE HUNDRED SIXTY TWO (10,362) SQUARE METERS** more or less and situated in Brgy. Maybog, Baybay City, Leyte is classified as an **AGRICULTURAL ZONE (AGZ)** based on the approved CLUP of the locality.

CERTIFYING FURTHER that the Local Government Unit of the City of Baybay has no development plan in the said area.

ISSUED upon the request of the interested party for whatever legal purpose this may serve.

Done this 16th day of February 2023, Baybay City, Leyte.

Respectfully yours,


ENGR. PATRICK A. POSTRERO
City Planning & Development Coordinator

Republic of the Philippines
Province of Leyte
City of Baybay
BARANGAY MAYBOG


OFFICE OF THE BARANGAY CHAIRMAN

CERTIFICATION

THIS IS TO CERTIFY that a portion of land situated in this barangay (Barangay Maybog, Baybay City, Leyte), formerly used as (Spanish) road (now rice field) is owned, possessed, occupied, cultivated by the late spouses Nicolas Veloso and Emerenciana Veloso since the year 1940 and inherited by **EDUARDO VELOSO**. The said portion of the land is adjacent to the two parcels land known as Lot 8422 and Lot 8411, containing the area of Ten Thousand and Three Hundred Sixty Two (10,362) square meters more or less. It is free from claims and conflict.

This Certification is used upon the request of Mr. Eduardo P. Veloso, for whatever legal purposes this may serve best.

Done this: FEB 16, 2023


REX M. AUTIDA
Barangay Chairman



Republic of the Philippines
Supreme Court
REGIONAL TRIAL COURT
Eighth Judicial Region
Branch 14
Baybay City, Leyte
oOo

Certification

To Whom It May Concern:

THIS IS TO CERTIFY that per records in this office, Cadastral Lot No. **OLD SPANISH ROAD** located at Brgy. Maybog, Baybay City, Leyte covered by Tax Declaration No. 07-0072-00605 and Property Identification Number 044-07-072-03-075 declared in the name of VELOSO, EDUARDO, married has not been posted as bail bond in any Criminal Case nor is it a subject of any pending Civil Case, Cadastral or Land Registration Cases.

This certification is issued upon the request of Mr. Eduardo Veloso for whatever legal purpose this may serve him.

Given this 16th day of February 2023, at Baybay City, Leyte, Philippines.



ATTY. SHIELA A. RIÑOS
Clerk of Court VI

O.R. Nos. 7217838/7218910/2675079
Amount paid ₱60.00
Issued on February 16, 2023
At RTC Branch 14 Baybay City

Checked & Verified by:


BRENDA P. GONZAGA
In-charge Criminal Cases


NICOLAS S. FLORDELIS, JR.
In-charge Cadastral/LRC Cases


REGIN ROSE S. ARONDAIN
In-charge Civil Cases



Republic of the Philippines
Department of Environment and Natural Resources
COMMUNITY ENVIRONMENT AND NATURAL RESOURCES OFFICE
Baybay City, Leyte (Tel. No. (053)-335-3644)

MEMORANDUM:

FOR : VALIRE JESS D. ABAR
CENR Officer
CENRO, Baybay City, Leyte

FROM : **MARIO R. COSTA**
LMO III/Special Investigator (Designate)

SUBJECT : **REQUEST FOR SURVEY AUTHORITY OF EDUARDO VELOSO
FOR ORIGINAL SURVEY OF ABANDON PROVINCIAL ROAD
ABUTTING LOT 8422 AND 8411, PSC 5 SITUATED AT
BARANGAY MAYBOG, BAYBAY CITY, LEYTE.**

DATE : October 9, 2017

In compliance with standing instruction, I am submitting the herein report:

1. That I was at the vicinity of the subject land on October 2, 2017;
2. That subject land is an abandoned provincial road abutting Lot 8422 and 8411, Psc 5 which is now covered by Tax Declaration No. 07-0072-00605 in the name of Eduardo Veloso (see Annex "A");
3. That it is free from claims and conflict (see Annex "B");
4. That it is not covered by any subsisting Public Land Application (see Annex "C");
5. That it is not subject of any civil, land registration and cadastral case (see annex "D")
6. That it is does not have any certificate of title;
7. That subject land is agricultural lot in a plain terrain;
8. That it is within alienable and disposable zone per LC Map No. 648, Project No. 9, Certified on April 26, 1927;
9. That on October 9, 2012 a survey authority was issued to Geodetic Engineer Eliezer A. Vano over this Parcel of Land as requested by Eduardo P. Veloso (see Annex "D");

10. That realty taxes had been paid thereon by Eduardo Veloso from 2004 to 2017 (see Annex "E to I");

11. That on September 1, 2017 Eduardo P. Veloso requested this office that a survey authority be issued to Geodetic Engineer Niño C. Basallo, Jr. for original survey of the herein land (see Annex "J");

IN VIEW OF THE FOREGOING, I hereby recommend that a Survey Authority be issued to Geodetic Engineer Niño C. Basallo, Jr.


MARIO R. COSTA

LMO III/Special Investigator (Designate)


SUBSCRIBED AND SWORN to before me this ____ day of October, 2017 at Baybay City, Leyte, Philippines. Affiant exhibited to me his Community Tax Certificate No. 36314546 issued at San Miguel, Leyte issued on January 7, 2015.


FEBELLE DAREENE D. ROJAS
OIC, Administrative Officer



Republic of the Philippines
 Department of Environment and Natural Resources
COMMUNITY ENVIRONMENT AND NATURAL RESOURCES OFFICE
 Baybay City, Leyte * Tel/Fax (053) 335-3644 * e-mail: cenrobaybaycity@yahoo.com

CERTIFICATION




TO WHOM IT MAY CONCERN:

THIS IS TO CERTIFY that a tract of public land situated at Brgy. Maybog, Baybay City, Leyte more particularly an abandoned provincial road abutting Lot 8422, Psc 5 and 8411, Psc 5 is within Alienable and Disposable zone per L.C. Map No. 648, Project No. 9, Dated February 11, 1965

Issued upon request of Eduardo Veloso for whatever legal purposes it may serve.

Done this 10th day of January, 2013 at Baybay City, Leyte, Philippines.

Projected by:


ELWIN R. VILLAFIOR
 Engineer III



ELISEO AYA-AY, JR.
 CENR Officer

Cert. fee: 50.00
 O.R. No. 4544888
 Date: 1-14-13


EDUARDO P. VELOSO
 INTERESTED PARTY



Republic of the Philippines
Department of Environment and Natural Resources
COMMUNITY ENVIRONMENT AND NATURAL RESOURCES OFFICE
Zone 23, Magsaysay Ave., Baybay City, Leyte
Tel. No. 335-3644



C E R T I F I C A T I O N


ANNEX "C"


TO WHOM IT MAY CONCERN:

THIS IS TO CERTIFY that a tract of land situated at Barangay Maybog, Baybay City, Leyte designated as abandoned Provincial Road abutting Lot 8422 and 8411, Psc 5 is ~~not~~ covered by any subsisting Public Land Application.

Issued upon request of interested party for whatever legal purposes it may serve.

Done this 9th of August 2018 at Baybay City, Leyte, Philippines.


VALIRE JESS D. ABAR
CENR Officer



Republic of the Philippines
DEPARTMENT OF PUBLIC WORKS AND HIGHWAYS
OFFICE OF THE DISTRICT ENGINEER
Leyte 5th District Engineering Office
Brgy. Hipusngod, Baybay City, Leyte

March 7, 2016

EDUARDO VELOSO
Brgy. Maybog
Baybay City, Leyte

Dear Mr. Veloso,

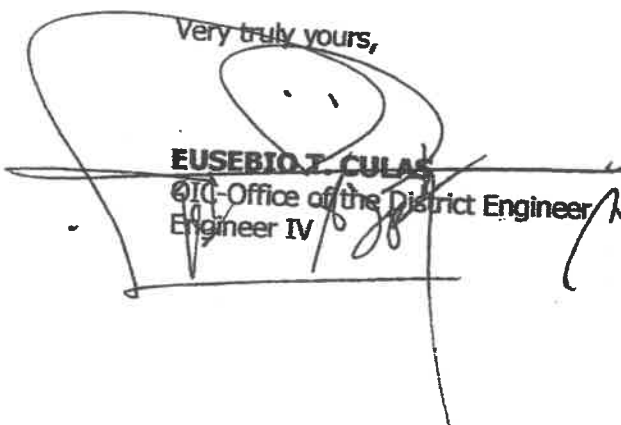
This pertains to your letter received by this office dated February 23, 2016.

Please be informed that this office is mandated to strictly implement DPWH Department Order No. 73, series of 2014, Prohibited Uses Within the Right of Way of National Roads and pursuant to the provisions of Section 23 of Presidential Decree (PD) No. 12, also known as the Revised Philippine Highway Act, as amended, "*declaring as unlawful for any person to usurp any portion of right-of-way, to convert any part of any public highway, bridge, wharf or trail to his own private use or to obstruct the same in any manner...*".

In addition, the 20 meters width of the Road-Right-of-Way limit is measured 10 meters from the centerline of the National Highway (right/left). Therefore, erection/construction of any kind of structure with the RROW limit is strictly prohibited.

For your information and immediate attention.


Very truly yours,


EUSEBIO T. CULAS
OIC-Office of the District Engineer
Engineer IV



Department of Environment and Natural Resources
COMMUNITY ENVIRONMENT AND NATURAL RESOURCES OFFICE
 Baybay City, Leyte (Tel. No. (053)-335-3644) e-mail: cenrobaybaycity@yahoo.com

SUBJECT: Survey Authority for a
 Tract of Public land located in:
Bar. Mayhog, Baybay City, Leyte
(Original Survey of Abandoned Prov'i Road
abutting Lot 8422 & 8411, Pec 5)
Engr. NIDO C. BASALLO
Baybay City, Leyte



Sir/Madam:

Pursuant to DENR Adm. Order No. 38 and upon evaluation of the request of Eduardo Veloso, claimant of the above described tract of public land, to avail of your services, authority is hereby granted to you to execute the survey thereof to the relevant provisions of the Manual for Land Surveys in the Philippines as amended and to the conditions stated at the back hereof.

Violation of any of the aforesaid conditions shall invalidate this authority, and damages that may result therefrom shall be your sole liability and professional responsibility.

Very truly yours,

For and by authority of the
 Secretary of DENR

Conditions accepted: August 15, 2018

(4) NIDO C. BASALLO
 Signature/Name of GE

(3) VALERE JESS D. ADAR
 DENR Officer

9013 9-19-12
 (License No.) PTR # 2987285 04-04-2018

Above stated request confirmed:
 (1) EDUARDO P. VELOSO
 (Signature/Name of Claimant)

Issuance of Survey Authority recommended:
 (2) MARIO B. COSTA
 (Signature/Name of S.I.)

Baybay City, Leyte
 (Address)

IMC III / SPECIAL INV. (Designate)
 (Position/Designation)

Ref. _____
 Cad Cost of _____ Paid _____
 Under O.R. N. _____
 Dated: _____

Ref. Insp./Invest. Report
 Dated: August 10, 2018

NOTE: For this Survey Authority to be valid, the four (4) required signatures must be present.



Republic of the Philippines
PROVINCE OF LEYTE
City of Baybay
-0000000-

OFFICE OF THE SANGGUNIANG PANLUNGSOD

Excerpt from the

Minutes of the 31st Regular Session of the Sangguniang Panlungsod, this city, held on September 3, 2018.

RESOLUTION NO. 278, s. 2018

A RESOLUTION REQUESTING THE CITY ENGINEERING OFFICE, THROUGH ENGR. RANULFO TAGÓLGOL AND THE CITY PLANNING AND DEVELOPMENT OFFICE, THROUGH ENGR. PATRICK POSTRERO TO CONDUCT AN OCULAR INSPECTION OF THE PUBLIC LAND APPLIED BY MR. EDUARDO VELOSO LOCATED AT BARANGAY MAYBOG, THIS CITY AND SUBMIT REPORT/RECOMMENDATION TO THE SANGGUNIANG PANLUNGSOD OFFICE.


On motion of Honorable SP Member Dominador K. Murillo, duly seconded by All SP Members present, be it;

RESOLVED, as it hereby does RESOLVE, to request the City Engineering Office, through Engr. Ranulfo Tagolgol and the City Planning and Development Office, through Engr. Patrick Postrero to conduct an ocular inspection of the public land applied by Mr. Eduardo Veloso located at Barangay Maybog, this city and submit report/recommendation to the Sangguniang Panlungsod Office.

RESOLVED FURTHER, to let certified copies of this resolution be furnished to the City Mayor's Office, City Engineering Office, City Planning and Development Office and other entities/offices/agencies concerned for their information and appropriate action.

CARRIED UNANIMOUSLY.

I HEREBY CERTIFY to the correctness of the foregoing resolution that was duly adopted during the regular session of the Sangguniang Panlungsod held on September 3, 2018.


ATTY. VIVIAN E. VIDALLON
Secretary to the Sanggunian

APPROVED BY HIS HONOR:


ATTY. ERNESTO M. BUTAWAN
Acting City Vice Mayor – Presiding Officer

NOTED:


MICHAFAEL I. CARI



Republic of the Philippines
PROVINCE OF LEYTE
CITY OF BAYBAY

OFFICE OF THE CITY ASSESSOR

NOTICE OF ASSESSMENT

January 21, 2013
Date

Mr./Mrs. EDUARDO VELOSO,
Brgy. Maybog
Baybay City, Leyte

OWNER'S COPY

Sir/Madam!

Pursuant to the provisions of Section 223 of RA 7160, you are notified that your Real Properties declared in Brgy. Maybog, Baybay City for taxation purposes have been revised under Tax Declaration No. 2005-07072-00607 R-12 in accordance with Section 223 RA 7160 effective on the year 2014 January 1.

Section 226 RA 7160 of the same RA 7160 provides that any owner who is not satisfied with the action of the undersigned in the assessment of his property may, within 60 days from the date of receipt by him of the written notice of assessment, appeal to the Board of Assessment Appeals which is composed of three members: The Register of Deeds, as Chairman the Provincial Prosecutor and the Provincial Engineers, as members.

The appeal, however, shall not suspend the collection of the corresponding realty taxes on the property involved as assessed by the undersigned, without prejudice to subsequent adjustment depending upon the final outcome of the appeal.

Attached is your new or revised assessment. (Tax Declaration No. 2005-07072 00607 R-12).

Very truly yours,

FEDERICO O. MILAN, JR.
City Assessor

Received by: [Signature]
Date: 1-21-2013

RECEIVED
10-09-12
120-62

October 9, 2012

The CENRO
Baybay City, Leyte

SIR,

My father during his lifetime occupied a portion of a provincial road adjoining lot 8122 Baybay Cadastre situated at Baybay City, Leyte. Since his demise in 1989 I continue the cultivation and occupation thereof and attached is my Affidavit of Occupancy, a true secure barangay certification and resolution thereof.

In view of this I am requesting that a survey authority be appointed by G.E. Eliezer A. [redacted] Baybay City, Leyte for this parcel of land.

Thank you very much

Very respectfully,


Eliezer A. [redacted] 10/9/12

March 21, 2012

EDUARDO P. VELOSO
717 Del Pilar St.
Baybay City, Leyte

The CENR Officer
Baybay city, Leyte

SIR:

My parents owned a parcel of land situated at Brgy. Caridad, Baybay City, Leyte more particularly Lot 8422 and 8410, Psc. 5. Adjoining this land is an abandoned spanish provincial road which I have planted to rice thru hired labor. My possession/cultivation of this abandoned road is more than thirty years and I have hire/contract the services of G.E. _____ to conduct original survey.

In this regard, I am requesting that a survey authority be issued to Geodetic Engineer above mentioned.

Thank you very much.

Very truly yours,


EDUARDO P. VELOSO

Republic of the Philippines
Province of Leyte
City of Baybay

ANNEX "F"

BARANGAY MAYBOG
OFFICE OF THE BARANGAY COUNCIL

EXCERPT FROM THE MINUTES OF THE REGULAR SESSION OF THE
SANGGUNIANG PAMBARANGAY OF MAYBOG, BAYBAY CITY, LEYTE, HELD
AT THE BRGY. MULTI-PURPOSE BUILDING ON THE APRIL 29, 2012
AT 2:00 IN THE AFTERNOON.

PRESENT:

JEREMIAS A. SILAO	PUNONG BARANGAY
EMERENCIANA V. CABISON <i>W. Cabison</i>	BRGY. KAGAWAD
WILSON F. BOTE	BRGY. KAGAWAD
ALFONSO P. MERINO	BRGY. KAGAWAD
NORBERTO L. MERINO	BRGY. KAGAWAD
DIEGO P. CALA V	BRGY. KAGAWAD
NOLY A. ALMADEN	BRGY. KAGAWAD
NICOLAS G. VELOSO III	BRGY. KAGAWAD
CLVEN B. BERMUEL	SK CHAIRMAN

ALSO PRESENT:

LIBRADA N. DELAGANAR	BRGY. TREASURER
SONIA A. BERTOS	BRGY. SECRETARY

ABSENT: NONE

RESOLUTION NO. 15
Series of 2012

CERTIFIED XMA
MAR 10 11 105

A RESOLUTION RESPECTFULLY REQUESTING DENR, REGIONAL EXECUTIVE
DIRECTOR OF REGION 8, THROUGH CHANNELS, TO GIVE PREFERENCE TO
MR. EDUARDO VELOSO AN OCCUPANT OF THE OLD ABANDONED
PROVINCIAL ROAD IN BARANGAY MAYBOG, BAYBAY CITY, LEYTE.
ADJOINING LOT 8410 AND 8422 BAYBAY CADASTRE.

WHEREAS, certifying that Brgy. Maybog has no intention to use the public lots
belonging to the old Provincial Road;

WHEREAS, EDUARDO VELOSO is occupying the portion of the old
abandoned Provincial Road, where in he has intention to own the hand, situated in Brgy.
Maybog, Baybay City, Leyte;

WHEREFORE, on the motion of Hon. Wilson F. Bote
duly seconded by Hon. Alfonso P. Merino be it;


RESOLVED, further to let certified copies of the resolution, together with the said certification of the Brgy. Captain, be furnished the Regional Executive Director, DENR Region 8, Tacloban City, through channels, for information and due consideration.

Unanimously approved.


I HEREBY CERTIFY to the correctness of the above quoted resolution.

for up
SONIA A. BERTOS
Barangay Secretary

Approved:


MON. JEREMIAS A. SILAO
Punong Barangay / Presiding Officer

CERTIFIED XEROX COPY

MARIO  F. COSTA