

Pls include in our agenda. Thanks!

Item No.: 03

Date: 10 2023 NOV



Republic of the Philippines
Province of Leyte
MUNICIPALITY OF MACARTHUR ✓
-----oOo-----


Office of the Vice Governor

Received

By: REBECCA
Date: 10/24/2023
Time: 10:49 AM

Office of the Sangguniang Bayan

Attested:


HON. JESUS A. BARANDA
Municipal Vice Mayor


Concurred:


HON. RAUL E. MUNDALA
SB Member


HON. GWENDOLYN M. BERISO
SB Member

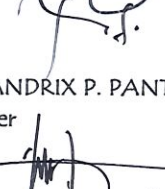

HON. VICTORIANO T. LAZAR
SB Member



HON. JONATHAN T. BARQUIN
SB Member


HON. TRINA C. BURAWIS
SB Member


HON. LEONARDO R. LERIA JR.
SB Member



HON. IRENEO G. REMANES JR.
SB Member


HON. XANDRIX P. PANTIN
SB Member


HON. PEPITO C. GUIMALAN
ABC President


HON. MEL ANDREW P. MALDOS
SKF President

Approved:


HON. RUDIN T. BABANTE
Municipal Mayor

EXCERPT FROM THE MINUTES OF THE 59TH REGULAR SESSION OF THE SANGGUNIANG BAYAN OF MACARTHUR, LEYTE HELD ON 23 OCTOBER 2023 AT THE MUNICIPAL SESSION HALL.

PRESENT:

- | | |
|---------------------------------|-----------------------|
| Honorable Jesus A. Baranda | Vice Mayor, Presiding |
| Honorable Raul E. Mundala | SB Member |
| Honorable Gwendolyn M. Beriso | SB Member |
| Honorable Victoriano T. Lazar | SB Member |
| Honorable Jonathan T. Barquin | SB Member |
| Honorable Trina C. Burawis | SB Member |
| Honorable Leonardo R. Leria Jr. | SB Member |
| Honorable Ireneo G. Remanes Jr. | SB Member |
| Honorable Xandrix P. Pantin | SB Member |
| Honorable Pepito C. Guimalan | ABC President |
| Honorable Mel Andrew P. Maldos | SKF President |

ABSENT: None

RESOLUTION NO. 2023-141


A RESOLUTION ADDRESSED TO THE SANGGUNIANG PANLALAWIGAN, PROVINCE OF LEYTE THROUGH THE VICE GOVERNOR HONORABLE LEONARDO M. JAVIER, JR TO RESOLVE THE ISSUE ON THE CLAIM OF THE MUNICIPALITY OF MACARTHUR, LEYTE ON THE BOUNDARY BETWEEN THE BARANGAY TUYO, MACARTHUR AND BARANGAY UNION, MAYORGA, BOTH IN LEYTE

WHEREAS, the Local Government Unit of MacArthur, Leyte aims to install the boundary marker to delineate the Political Boundary between Barangay Tuyo, MacArthur and Barangay Union, Mayorga;

WHEREAS, we have requested from the Technical Services Office of the Department of Environment and Natural Resources Region VIII for the conduct of relocation survey on the concerned political boundaries;

WHEREAS, last September 5, 2023, the Local Government Unit of MacArthur, Leyte together with the Barangay Officials of Barangay Tuyo were supposed to witness the installation of the boundary marker on the identified political boundaries set by the officers from the Survey and Mapping Division of the Technical Services but was opposed by some officials from the Local Government Unit of Mayorga;

Attested:


HON. JESUS A. BARANDA
Municipal Vice Mayor

Concurred:


HON. RAUL E. MUNDALA
SB Member



HON. GWENDOLYN M. BERISO
SB Member


HON. VICTORIANO T. LAZAR
SB Member


HON. JONATHAN T. BARQUIN
SB Member



HON. TRINA C. BURAWIS
SB Member


HON. LEONARDO M. LERIA JR.
SB Member



HON. IRENEO G. REMANES JR.
SB Member


HON. XANDRIX P. PANTIN
SB Member


HON. PEPITO C. GUIMALAN
ABC President


HON. MEL ANDREW P. MALDOS
SKF President

Approved:


HON. RUDIN T. BABANTE
Municipal Mayor

WHEREAS, the Local Government Unit of MacArthur, Leyte is eager to establish and claim the land area within the boundaries of Barangay Tuyo, MacArthur, Leyte as it greatly affects the municipal population and total land area;

WHEREAS, attached herein are the copies of the documents that supports this claim:

A. Certification from the Office of the Municipal Treasurer certifying the list of registered owners of business establishments within the jurisdiction of Barangay Tuyo;

B. Certification from the Office of the Municipal Social Welfare and Development Office certifying the list of Senior Citizens in Barangay Tuyo, MacArthur, Leyte;

C. Certification from the Office of the Municipal Assessor certifying the list of Real Property Owners that belong to the contested area in Barangay Tuyo, MacArthur, Leyte;

D. Copies of the Tax Declaration of Real Property

E. Picture of the identified territorial jurisdiction of Barangay Tuyo, MacArthur, Leyte.


WHEREFORE, on motion of Honorable Ireneo G. Remanes Jr., seconded by all members of this Sangguniang Bayan present, be it

RESOLVED, as it is hereby resolved, to request the Sangguniang Panlalawigan, Province of Leyte through the Vice Governor, Honorable Leonardo M. Javier, Jr. to resolve the issue on the claim of the Municipality of MacArthur, Leyte on the boundary between the Barangay Tuyo, MacArthur and Barangay Union, Mayorga, both in Leyte.

RESOLVED FINALLY, to submit copy of this Resolution to the Sangguniang Panlalawigan, Province of Leyte for appropriate action.

Approved unanimously.

I HEREBY CERTIFY to the correctness of the foregoing resolution.


MARIE STEPHANIE D. PULGA
Secretary to the Sanggunian



Republic of the Philippines
Province of Leyte
MUNICIPALITY OF MACARTHUR
—000—

OFFICE OF THE MUNICIPAL TREASURER

Received: *Jasna Limpas*
9/20/23

MUNICIPALITY OF MACARTHUR
MACARTHUR, LEYTE
CERTIFIED FROM THE ORIGINAL
SIGNATURE: *MARLYN L. Acala*

CERTIFICATION

September 20, 2023

This is to certify that the following names stated below are the registered owners of the business establishments within the jurisdiction of **BARANGAY TUYO, MACARTHUR, LEYTE**, to wit;

- | | |
|----------------------|------------------------|
| 1. Benjie Serafina | Ricemill |
| 2. Jessa Abraham | Native Delicacy |
| 3. Sherelene Quiñal | Lechonero |
| 4. Crispulo Monte | Sari-Sari |
| 5. Virgilio Garcia | Palay Buyer |
| 6. Pauline Gutladera | Sari-Sari |
| 7. Rowena Dorado | Mini Groceries |
| 8. Arjoy Camigao | Junkshop & Scrap Buyer |
| 9. Arjoy Camigao | Auto Repair Shop |
| 10. Ellen Guimoc | Ricemill |


Issued this September 20, 2023 at MacArthur, Leyte, Philippines.

Prepared by:

MARLYN L. Acala
BPLO-Designate

Noted By:

JACQUELINE J. LAGARTO
Municipal Treasurer

MUNICIPALITY OF MACARTHUR
 MACARTHUR LEYTE
 CERTIFIED FROM THE ORIGINAL
 SIGNATURE 

Republic of the Philippines
 Province of Leyte
 Municipality of MacArthur

RECEIVED
 BY: REYNALDO S. URSUA
 DATE: 9/15/23 9:16 P.M.

MUNICIPAL SOCIAL WELFARE AND DEVELOPMENT OFFICE

THIS IS TO CERTIFY that the following names are the Senior Citizens in Brgy. Tuyo, MacArthur, Leyte.

NO.	NAME	DATE OF BIRTH
1	CARMEN M. ALCARAZ	2/1/1948
2	MARILYN A. NIRZA	2/2/1962
3	ARTURO V. MACALE	10/8/1953
4	LUCIANO D. ABELIDA	2/24/1960
5	HELEN R. BASIBAS	10/21/1959
6	FRESQUITA C. JABOL	6/24/1962
7	JAIME A. BASIBAS SR.	6/11/1960
8	NELITA A. COLARES	1/18/1958
9	RODOLFO C. COLARES SR.	12/5/1956
10	LILIA S. BARCOS	3/1/1953
11	VIRGELIO G. GARCIA	2/20/1957
12	BARBARA S. GARCIA	12/4/1901
13	SAMUEL A. CAMIGAO	10/2/1960
14	LOURDES P. CAMIGAO	2/12/1960
15	MARILYN A. BURAWIS	6/25/1962
16	ELIZABETH P. CAMIGAO	10/30/1956
17	MELANIE T. COLARTE	9/24/1961
18	CARMELITO R. SILVANO SR.	5/10/1960
19	JOSEFINA A. LABANDERO	3/19/1960
20	LETECIA L. BASIBAS	1/6/1956
21	PACITA C. JABOL	10/4/1957
22	ABUNDIO A. DEVARAS JR.	4/19/1960
23	MA. CRISTINA J. DEVARAS	4/22/1959
24	FELIX A. CARIDO	11/2/1960
25	CARMELITA E. CARIDO	7/21/1961
26	FLORENCIA D. BERMOY	6/5/1956
27	IMELDA G. BAÑO	3/15/1950
28	VISITACION D. ADONIS	7/2/1961
29	CARMELITA C. CERRO	5/8/1958
30	ADELAIDA B. ABARCA	10/5/1953
31	EDILBERTO P. ADONIS	12/10/1956
32	ALFREDO D. JABOL	3/3/1954
33	FRANCISCO S. ALBA	1/22/1960
34	ALFREDO D. JABOL	4/15/1952
35	EULALIO A. BASIBAS	9/24/1954
36	PRIMO C. BALASBAS	8/19/1946
37	AGAPITO L. BAYAGA	8/18/1937
38	WINIFRIDO L. CARIDO	4/20/1960

39	DEMETRIO V. MARCO	10/8/1960
40	SEGUNDINA L. CADION	1/15/1948
41	CORAZON A. BALASBAS	5/18/1948
42	ENRIQUITO L. CARIDO	9/23/1954
43	AMELIA A. CADION	12/28/1953
44	BENITO D. JABOL	4/16/1945
45	ESPERANZA C. JABOL	8/1/1944
46	GREGORIO D. CARAÑAGAN	11/2/1959
47	ALBERTO L. SEÑASE	4/19/1960
48	CLEOPATRA H. LAGUNZAD	8/10/1960
49	LEONCIO R. LAGUNZAD SR.	11/13/1952
50	FELIX A. BASIBAS	7/29/1949
51	FELICISIMO P. ADONIS JR.	7/19/1960
52	PAMFILO M. APEPE SR.	6/1/1953
53	VIRGINIA S. ACALA	8/19/1949
54	ASUNCION T. ADVINCULA	1/18/1948
55	ANA N. FRUTO	7/26/1950
56	VIRGINIA C. ADONIS	8/25/1959
57	RODOLFO C. ACALA	8/2/1940
58	MARCIAL H. AQUINO	2/28/1953
59	MELCHOR L. BRECIO	1/6/1962
60	EUFEMIO D. COLARTE	4/22/1959
61	MARIO L. BRECIO	9/23/1959
62	MERLIE C. REIGO	4/29/11960
63	PAULINO V. LABANDERO	6/22/1955
64	COLITA A. ADONIS	9/22/1948
65	LEONILA C. BASIBAS	9/10/1936
66	MARCIANA V. MANDIA	5/10/1938
67	MACARIO M. MANGALAO	4/8/1944
68	SERENITA M. MONTE	5/7/1947
69	LEONIDA J. MABALE	4/25/1956
70	ANTONIO G. NEDIA	8/21/1954
71	ERENEA G. PAMEN	4/5/1957
72	NIDA A. NEDIA	10/20/1957
73	ROSALINDA B. SEVILLA	5/7/1959
74	SIMEON M. SEÑASE JR.	3/22/1946
75	LUCILA T. SEÑASE	12/28/1945
76	RUTH A. MACALE	7/31/1954
77	JOSEFINA O. TUPAZ	7/26/1953
78	DELIA B. PELLE	2/4/1959
79	REGINA D. POLINAR	5/5/1943
80	PROCULO L. ROXAS	1/7/1953
81	LIBRADO L. MATOL JR.	11/6/1948
82	FRANCISCO N. RELANO	2/8/1957
83	SAMSON G. PELLE	1/8/1959
84	AGAPITO G. LAZO	8/21/1949
85	CELERINA M. MODESTO	5/14/1957

86	ANTONIO P. MODESTO SR.	5/24/1949
87	GLORIA T. ULBATA	3/18/1942
88	CONCHITA V. TOCMO	4/20/1949
89	IGNACIO B. SALAZAR	11/23/1960
90	YOLANDA C. SALVAÑA	4/18/1950
91	MAXIMINO B. MALONES	12/27/1958
92	MARIA B. MANGALAO	5/30/1952
93	OSCAR B. MENDE	11/25/1944
94	ESTELITA L. SEÑASE	9/29/1939
95	DEMETRIA V. ZARCO	9/25/1956
96	ERLINDA M. MALTOS	3/5/1949
97	ROGELIO P. ADONIS	8/24/1955
98	JOVITA N. ABUNDO	2/15/1950
99	MARIA ELDA C. CARAÑAGAN	3/9/1963
100	AGOSTIN C. CERRO	2/18/1962
101	EMELIO C. CAIMOY	8/21/1962
102	ELENA V. COLARTE	10/15/1962
103	REYNALDO A. DE PAZ	8/10/1962
104	DANIEL I. GO	8/27/1960
105	MIGUELITO P. EGOS	8/2/1962
106	ANITA S. BRECIO	10/20/1962
107	LEONILA P. CAGASAN	2/15/1963
108	ZENAIDA B. CALDA	10/2/1962

Certified by:


EVELINA C. MACEDA
 MSWDO



Republic of the Philippines
Province of Leyte
MUNICIPALITY OF MACARTHUR
-oOo-



OFFICE OF THE MUNICIPAL ASSESSOR

CERTIFICATION

TO WHOM THIS MAY CONCERN:

This is to certify that as verified from the records of assessment kept in this office, the following are the list of Real Property Owner that belong to the contested area located at Brgy. Tuyoy, MacArthur, Leyte.

MUNICIPALITY OF MACARTHUR
MACARTHUR, LEYTE
CERTIFIED FROM THE ORIGINAL

SIGNATURE: *EVANA O. DIAZ*
Assessors Staff

NAME OF OWNER	ADDRESS OF PROPERTY	TD NO.	SURVEY NO.	CLASSIFICATION	AREA	MARKET VALUE	ACTUAL USE	ASSESSMENT LEVEL	ASSESSED VALUE	STATUS OF PAYMENT
LUERICIO PAMO	BRGY. TUYO MACARTHUR, LEYTE	08-24030-00470	2119	AGRIC. LD.	.3809	11,934.00	COCO LD.	40%	4,770.00	NO PAYMENT
SANTIAGO REGIS	BRGY. TUYO MACARTHUR, LEYTE	08-24030-00500	2108	AGRIC. LD.	.7347	23,104.00	COCO LD.	40%	9,240.00	UPDATED
CRISPINA REMANES	BRGY. TUYO MACARTHUR, LEYTE	08-24030-00501	2096	AGRIC. LD.	.6803	26,643.00	RICE LD. IRRIG.	40%	10,660.00	UPDATED
MARIANO NUEVAS	BRGY. TUYO MACARTHUR, LEYTE	08-24030-00458	2120	AGRIC. LD.	1.7024	53,389.00	COCO LD.	40%	21,360.00	UPDATED
FELICIDAD ALBINES	BRGY. TUYO MACARTHUR, LEYTE	08-24030-00017	2101	AGRIC. LD.	.2395	11,508.11	COCO LD.	40%	4,600.00	LAST PAYMENT 2013
FLORO CINCO	BRGY. TUYO MACARTHUR, LEYTE	08-24030-00118	2125	AGRIC. LD.	.9496	53,288.72	COCO LD.	40%	21,310.00	LAST PAYMENT 2005
CONCEPCION MOQUIA	BRGY. TUYO MACARTHUR, LEYTE	08-24030-00449	2097	AGRIC. LD.	2.2050	69,086.48	COCO LD.	40%	53,090.00	LAST PAYMENT 2013
CONCEPCION R. MOQUIA	BRGY. TUYO MACARTHUR, LEYTE	08-24030-00448	2095	AGRIC. LD.	0.7602	29,772.98	RICE LD. IRRIG.	40%	11,910.00	LAST PAYMENT 2013

ROSARIO ESCOBAL	BRGY. TUYO MACARTHUR, LEYTE	08-24030-00173	2130	AGRIC. LD.	.4989	15,631.40	COCO LD.	40%	6,250.00	NO PAYMENT
MATEA FLORES	BRGY. TUYO MACARTHUR, LEYTE	08-24030-00184	2114	AGRIC. LD.	1.7939	56,206.00	COCO LD.	40%	22,480.00	LAST PAYMENT 2021
PEDRO FLORES	BRGY. TUYO MACARTHUR, LEYTE	08-24030-00187	2128	AGRIC. LD.	1.6379	51,318.00	COCO LD.	40%	20,530.00	LAST PAYMENT 2012
ROSARIO ESCOBAL	BRGY. TUYO MACARTHUR, LEYTE	08-24030-00171	2123 P	URBAN LD	400 SQM	93,996.00	RES. LD	20	18,800.00	NO PAYMENT
ROSARIO ESCOBAL	BRGY. TUYO MACARTHUR, LEYTE	08-24030-00170	2115	AGRIC. LD.	.5027	15,750.00	COCO LD.	40%	12,710.00	UPDATED
LUCIANO BERDAN	BRGY. TUYO MACARTHUR, LEYTE	08-24030-00620	1986	AGRIC. LD.	5.0983	302,619.00	COCO LD.	40%	121,250.00	NO PAYMENT
QUINTINA CARINO	BRGY. TUYO MACARTHUR, LEYTE	08-24030-00585	2041	AGRIC. LD.	.380	714.36	RICE LD	40%	260.00	LAST PAYMENT 2009
VELASCO PATRECIO	BRGY. TUYO MACARTHUR, LEYTE	08-24030-00582	2117	AGRIC. LD.	.4053	12,705.02	COCO LD.	40%	5,080.00	NO PAYMENT
PEDRO TIOZON	BRGY. TUYO MACARTHUR, LEYTE	08-24030-00568	2093	AGRIC. LD.	.8293	25,983.41	COCO LD.	40%	10,390.00	UPDATED
CATALINO TIOZON	BRGY. TUYO MACARTHUR, LEYTE	08-24030-00561	2093	AGRIC. LD.	.4249	13,310.00	COCO LD.	40%	5,325.00	NO PAYMENT
PASCASIO REÑOS	BRGY. TUYO MACARTHUR, LEYTE	08-24030-00504	2110	AGRIC. LD.	1.4064	44,064.00	COCO LD.	40%	17,630.00	LAST PAYMENT 2020
FAUSTINO REMANES	BRGY. TUYO MACARTHUR, LEYTE	08-24030-00502	2096	AGRIC. LD.	.6912	21,656.00	COCO LD.	40%	8,660.00	NO PAYMENT
MARCIANO NUEVAS	BRGY. TUYO MACARTHUR, LEYTE	08-24030-00487	2120 P	AGRIC. LD.	.0640	1,000.00	NIPA LD	40%	200.00	NO PAYMENT

BENNY MOLINA	BRGY. TUYO MACARTHUR, LEYTE	08-24030-00442	2126	AGRIC. LD.	.4944	15,490.00	COCO LD.	40%	6,200.00	NO PAYMENT
BENNY MOLINA	BRGY. TUYO MACARTHUR, LEYTE	08-24030-00441	2118	AGRIC. LD.	0.1785	5,592.00	COCO LD.	40%	2,240.00	NO PAYMENT
LEONORA MATOL	BRGY. TUYO MACARTHUR, LEYTE	08-24030-00274	2113	AGRIC. LD.	1.7629	55,234.72	COCO LD.	40%	22,090.00	UPDATED
FELIPE JABOL	BRGY. TUYO MACARTHUR, LEYTE	08-24030-00203	2102	AGRIC. LD.	.7937	24,868.00	COCO LD.	40%	9,950.00	LAST PAYMENT 2022
RHODORA GUIMOC	BRGY. TUYO MACARTHUR, LEYTE	08-24030-00202	2106 RM	AGRIC. LD.	1.2113	37,952.13	COCO LD.	40%	15,180.00	LAST PAYMENT 2022
JOSE GUIMOC	BRGY. TUYO MACARTHUR, LEYTE	08-24030-00200	2105	AGRIC. LD.	3.6378	68,387.00	RICE LD. UNIRRIG.	40%	27,355.00	NO PAYMENT
JOSE GUIMOC	BRGY. TUYO MACARTHUR, LEYTE	08-24030-00199	2104	AGRIC. LD.	1.6409	51,410.00	COCO LD.	40%	20,565.00	UPDATED
FLORES CAMILO	BRGY. TUYO MACARTHUR, LEYTE	08-24030-00181	2109	AGRIC. LD.	.6444	12,114.10	RICE LD. UNIRRIG.	40%	4,850.00	NO PAYMENT
ROMEO CLOSA	BRGY. TUYO MACARTHUR, LEYTE	08-24030-00131	2124	AGRIC. LD.	.5673	17,774.49	COCO LD.	40%	7,110.00	NO PAYMENT
ROMEO CLOSA	BRGY. TUYO MACARTHUR, LEYTE	08-24030-00130	2122	AGRIC. LD.	.4630	14,506.59	COCO LD.	40%	5,800.00	NO PAYMENT
FRANCISCO CINCO	BRGY. TUYO MACARTHUR, LEYTE	08-24030-00119	2116	AGRIC. LD.	.6493	20,343.69	COCO LD.	40%	8,140.00	UPDATED
MARCIANO CADION	BRGY. TUYO MACARTHUR, LEYTE	08-24030-0087	2129	AGRIC. LD.	.2097	6,570.00	COCO LD.	40%	2,630.00	NO PAYMENT
BAGANIA, ANTONIO	BRGY. TUYO MACARTHUR, LEYTE	08-24030-00044	2108	AGRIC. LD.	1.0947	29,786.00	COCO & RICE LD UNIRRIG	40%	11,918.00	NO PAYMENT


MA. CZARINA P. LARIBA

OIC-Mun. Assessor

No payment

TAX DECLARATION OF REAL PROPERTY

MUNICIPALITY OF MACARTHUR
 MACARTHUR, LEYTE
 COPIED FROM THE ORIGINAL
 DIANA G. DIAZ
 ASSESSOR'S STAFF

TD NO. 08-24030-00470 Property Identification No. 091-24-0000
 OWNER: Luericio Pamo
 ADDRESS: Brgy. Tuyo, MacArthur Leyte
 Administrator/Beneficial User: _____
 ADDRESS: _____
 Location of Property: _____
 (Number & Street) Brgy. Tuyo (Barangay/District) MacArthur Leyte (Municipality & Province/City)

OCT/TCT/CLOA No. _____ Survey No. 2119
 CCT _____ Lot No. _____
 Dated: _____ Blk. No. _____
 Boundaries: _____
 North: Cad lot # 2130 South: Cad lot # 2118, 2125
 East: Cad lot # 2121 West: Cad lot # 2120

KIND OF PROPERTY ASSESSED:

- LAND MACHINERY
 BUILDING OTHERS
 No. of Storey: _____ Brief Description: _____
 Brief Description: _____ Specify: _____

Classification	Area	Market Value	Actual Use	Assessment Level	Assessed Value
<u>Agri-c. Id.</u>	<u>3809</u>	<u>Php 11,934.00</u>	<u>Cocoid.</u>	<u>40%</u>	<u>Php 4,770.00</u>
TOTAL		<u>Php 11,934.00</u>			<u>Php 4,770.00</u>

Total Assessed Value: Four thousand Seven hundred Seventy pesos.
 (Amount in Words)

Taxable Exempt
 Effectivity of Assessment/Reassessment Jan 2024
 Qtr. _____ Yr. _____

APPROVED BY: ATTY. RAFAEL M. IRIARTE Provincial Assessor
Lope M. Penferrada Municipal Assessor
 Date _____

This declaration cancels TD No. 05-24030-00327 Owner: R-12 50
 Memoranda: _____ Previous A.V. Php 4,080.00

Certified True Copy: _____ Paid Per O/R No. _____
 T. D. NO. 08-24030-00470 R-12 Issued On: _____
 values prepared for the purpose and duly enacted into an Ordinance by the Sangguniang _____ At: MacArthur, Leyte
 dated _____ 20 _____ it does not _____ under Ordinance No. _____
 ownership or legal title to the property. Paid: DSI by itself alone confer any
MA. CZARINA R. LARIBA
 OIC-Municipal Assessor

Updated
LP-72023

TAX DECLARATION OF REAL PROPERTY

TD NO. 08-24030-00500 Property Identification No. _____

OWNER: Santiago Regio TIN: _____

ADDRESS: Brgy. Tuys MacArthur Leyte TEL. NO. _____

Administrator/Beneficial User: _____ TIN: _____

ADDRESS: _____ TEL. NO. _____

Location of Property: _____
 (Number & Street) (Barangay/District) (Municipality & Province/City)

OCT/TCT/CLOA No. _____ Survey No. 2108

CCT _____ Lot No. _____

Dated: _____ Blk. No. _____

Boundaries:
 North: Celestino Flores lot # 2107 South: Pascasio Rinos lot # 2110
 East: Camela Flores lot # 2109 West: Nat'l Road

KIND OF PROPERTY ASSESSED:

- LAND
 - BUILDING
 - MACHINERY
 - OTHERS
- Brief Description: _____
 Specify: _____

No. of Storey: _____
 Brief Description: _____

Classification	Area	Market Value	Actual Use	Assessment Level	Assessed Value
<u>Agri. Id</u>	<u>7397</u>	<u>Php 23,109.00</u>	<u>Agri Id</u>	<u>40 %</u>	<u>Php 9,240.00</u>
TOTAL		<u>Php 23,109.00</u>			<u>Php 9,240.00</u>

Total Assessed Value: nine thousand two hundred forty pesos
 (Amount in Words)

Taxable Exempt
 Effectivity of Assessment/Reassessment: _____
 Art. Jan. 2009 Yr.

RECOMMENDED BY: _____
 Municipal Assessor Date

APPROVED BY: ATTY. RAFAEL M. IRIARTE
 Provincial Assessor

This declaration cancels TD No. 05-2402-00357 Owner S O Previous A.V. Php 8,799.00

Memoranda: _____

Certified True Copy: _____ Paid Per O/R No. _____
 Notes: * This declaration is for real property taxation purposes only and the valuation indicated herein are based on the schedule of unit market values prepared for the purpose and duly enacted into an Ordinance by the Sanggunian At: MacArthur Leyte Ordinance No. _____ dated _____, 20____. It does not and cannot by itself alone confer any ownership or legal title to the property. Paid: DST

MA. CZARINA P. LARIBA
 OIC-Municipal Assessor

TAX DECLARATION OF REAL PROPERTY

*Updated
USP 2023*

TD NO. 08-24030-00501 Property Identification No. 044-24-030-11-009
 OWNER: Crispina Remanes TIN: _____
 ADDRESS: Rob. MacArthur Leyte TEL. NO. _____
 Administrator/Beneficial User: _____ TIN: _____
 ADDRESS: _____ TEL. NO. _____
 Location of Property: _____
 (Number & Street) (Barangay/District) (Municipality & Province/City)

OCT/TCT/CLOA No. _____ Survey No. 2096
 CCT _____ Lot No. _____
 Dated: _____ Blk. No. _____
 Boundaries:
 North: Contested area of Mayoraga South: Cad lot # 2095
 East: Cad lot # 2093 West: Contested area of Mayoraga

KIND OF PROPERTY ASSESSED:

LAND MACHINERY
 BUILDING OTHERS
 No. of Storey: _____ Brief Description: _____
 Brief Description: _____ Specify _____

Classification	Area	Market Value	Actual Use	Assessment Level	Assessed Value
<u>Agri. Id.</u>	<u>6803</u>	<u>Php 26,643.00</u>	<u>Rice Id.</u>	<u>90%</u>	<u>Php 10,660.00</u>
			<u>Img.</u>	<u>%</u>	
				<u>%</u>	
				<u>%</u>	
TOTAL		<u>Php 26,643.00</u>			<u>Php 10,660.00</u>

Total Assessed Value: ten thousand six hundred sixty pesos.
 (Amount in Words)

Taxable Exempt Effectivity of Assessment/Reassessment Jan 24
 Qtr. Yr.

RECOMMENDED BY:

APPROVED BY: ATTY. RAFAEL M. IBIARTE Lope M. Ponzertada
 Provincial Assessor Municipal Assessor Date

This declaration cancels TD No. 08-24030-00358 Owner S U Previous A.V. Php 10,170.00

Memoranda: _____

Certified True Copy: * This declaration is for real property taxation purposes only and the valuation is based on the schedule of unit market values prepared for the purpose and duly enacted into an Ordinance by the Sangguniang _____ under Ordinance No. _____ dated _____, 20____. It does not and cannot by itself alone confer an ownership or legal title to the property.

T. D. NO. 08-24030-00501 R-13

Paid Per O/R No. _____
 Issued On: _____

At : MacArthur, Leyte
 Paid : DST

[Signature]
MA. CZARINA P. LARIBA
 OIC-Municipal Assessor

TAX DECLARATION OF REAL PROPERTY updated
up-7-2029

TD NO. 08-24030-00458 Property Identification No. 044-24-030-12-001
 OWNER: Mariano Macaras TIN: _____
 ADDRESS: Bray Tupo MacArthur Leyte TEL. NO. _____
 Administrator/Beneficial User: _____ TIN: _____
 ADDRESS: _____ TEL. NO. _____
 Location of Property: _____
 (Number & Street) (Barangay/District) (Municipality & Province/City)

OCT/TCT/CLOA No. _____ Survey No. 2120
 CCT _____ Lot No. _____
 Dated: _____ Bik. No. _____
 Boundaries: _____
 North: Mun. of Mayoraga South: Cad Lot # 2117, 2119, 2121
 East: Cad. Lot # 2122, 1212, 2119 West: Cad Lot # 2105

KIND OF PROPERTY ASSESSED:

- LAND MACHINERY
Brief Description _____
 BUILDING OTHERS
Specify _____
 No. of Storey: _____
 Brief Description: _____

Classification	Area	Market Value	Actual Use	Assessment Level	Assessed Value
<u>Agric. Id.</u>	<u>1.7024</u>	<u>Php 53,389.00</u>	<u>Cas Id.</u>	<u>90 %</u>	<u>Php 21,360.00</u>
				%	
				%	
				%	
TOTAL		<u>Php 53,389.00</u>			<u>Php 21,360.00</u>

Total Assessed Value: Twenty One thousand three hundred sixty pesos.
 (Amount in Words)

Taxable Exempt Effectivity of Assessment/Reassessment Jan 2009
 Art. _____ Yr. _____

RECOMMENDED BY:

APPROVED BY: ATTY. RAFAEL M. IRIARTE Lope M. Ponferrada
 Provincial Assessor Municipal Assessor Date _____

This declaration cancels TD No. 05-24030-00315 Owner R-12 S.O Previous A.V. Php 18,230.00

Memoranda: _____

Notes: * This declaration is for real property taxation purposes only and the valuation indicated herein are based on the schedule of unit market values prepared for the purpose and duly enacted into an Ordinance by the Sangguniang Bayan under Ordinance No. _____ it does not and cannot by itself alone confer any ownership or legal title to the property.

Certified True Copy
 T. D. NO. 08-24030-00458 R-13 dated _____ 20 _____

Paid Per O/R No. _____
 Issued On: _____
 At : MacArthur, Leyte
 Paid : DST

MA. CZARINA P. LARIBA
 OIC-Municipal Assessor

LP-7 2013

TAX DECLARATION OF REAL PROPERTY

TD. NO. 08-24030-00017 Property Identification No.: 044-24-030-11-0010

Owner: Felicidad Albines TIN: _____

Address: _____ TELEPHONE: _____

Administrator/Beneficial User: _____ TIN: _____

Address: _____ TELEPHONE: _____

Location of Property: _____
(Number and Street) Bray. Tuys MacArthur Leyte
(Barangay/District) (Municipality & Province/City)

OCT/TCT/CLOA No. _____ Survey No. 2101

CCT: _____ Lot No. _____

Dated: _____ Blk. No. _____

Boundaries:
North: Cad Lot # 2109 South: Cad Lot # 2100
East: National Road West: Cad Lot # 2102

KIND OF PROPERTY ASSESSED:

LAND MACHINERY
Brief Description: _____

BUILDING OTHERS
No. of Storeys: _____
Brief Description: _____ Specify: _____

Classification	Area	Market Value	Actual Use	Assessment Level	Assessment Value
<u>Agri. Id.</u>	<u>.2395</u>	Php <u>7,503.00</u>	<u>Coco Id.</u>	<u>40</u> %	Php <u>3,000.00</u>
		<u>4,005.71</u>	<u>+ improv.</u>	%	<u>1,600.00</u>
		<u>11,508.71</u>		%	
Total		Php <u>11,508.71</u>		%	Php <u>4,600.00</u>

Total Assessed Value four thousand six hundred pesos.
(Amount in Words)

Taxable Exempt Effectivity of Assessment/Reassessment Jan. 2009
Qrt. Yr.

RECOMMENDED BY:

APPROVED BY: Atty. Rafael M. Iriarte Lope M. Pongerrada
Provincial Assessor Municipal Assessor Date

This declaration cancels TD No. 05-24030-00017 Owner: R-12 SO Previous A.V. Php 2,950.00

Memoranda: _____

Certified True Copy: _____ Paid Per O/R No. _____

T. D. NO. 08-24030-00017 R-12
Notes: This declaration is for real property taxation purpose only and the valuation indicated herein are based on the schedule of unit values prepared for the purpose and duly enacted into an Ordinance by the Sangguniang _____ under Ordinance No. _____ dated _____ If it does not and cannot by itself alone confer any ownership or legal title to the property.

MA. CZARINA P. LARIBA
OIC-Municipal Assessor

At: MacArthur, Leyte
Paid: DST

LP-7 2005

TAX DECLARATION OF REAL PROPERTY

TD. NO. 08-24030-00118 Property Identification No.: 044-24-030-12

Owner: Floro Cined TIN: _____

Address: _____ TELEPHONE: _____

Administrator/Beneficial User: _____ TIN: _____

Address: _____ TELEPHONE: _____

Location of Property: _____
(Number and Street) Brgy. Tuyo (Barangay/District) MacArthur Leyte (Municipality & Province/City)

OCT/TCT/CLOA No. _____ Survey No. 2125

CCT: _____ Lot No. _____

Dated: _____ Blk. No. _____

Boundaries:
North: Cad. Lot # 2121, 2123, & 2119 South: Cad. Lot # 2115, 2126
East: Cad. Lot # 2129 West: Cad. Lot # 2128

KIND OF PROPERTY ASSESSED:

LAND MACHINERY
Brief Description: _____

BUILDING OTHERS
No. of Storeys: _____
Brief Description: _____ Specify: _____

Classification	Area	Market Value	Actual Use	Assessment Level	Assessment Value
<u>Agri. Id.</u>	<u>.9996</u>	<u>Php 29,726.62</u>	<u>Cow Id.</u>	<u>90</u> %	<u>Php 11,900.00</u>
		<u>23,530.00</u>	<u>+ Imp. & V.</u>	%	<u>9,410.00</u>
				%	
				%	
Total		Php			Php 21,310.00

Total Assessed Value Twenty-one thousand Three hundred Ten Penta
(Amount in Words)

Taxable Exempt Effectivity of Assessment/Reassessment Jan. 2009
Qtr. _____ Yr. _____

RECOMMENDED BY:

APPROVED BY: Atty. Rafael M. Iriarte Provincial Assessor Lope M. Poperrada Municipal Assessor
Date _____

This declaration cancels TD No. 05-24030-00118 Owner: S O Previous A.V. Php 9,890.00
Memoranda: _____

Certified True Copy: _____ Paid Per O/R No. _____
T. D. NO. 08-24030-00118 R-13 Issued On: _____
This declaration is for real property taxation purpose only and the valuation indicated herein are based on the schedule of unit market values prepared for the purpose and duly enacted into an Ordinance by the Sangguniang _____ under Ordinance No. _____ dated _____ At: MacArthur, Leyte
any ownership or legal title to the property. Paid: DST
MA. CZARINA P. LARIBA
OIC-Municipal Assessor

UP-7 2013

TAX DECLARATION OF REAL PROPERTY

TD NO. 08-24030-00449 Property Identification No. 044-74-030-11-019
 OWNER: Concepcion Magno TIN: _____
 ADDRESS: Deceased TEL. NO. _____
 Administrator/Beneficial User: Carlos Balanz Jr. TIN: _____
 ADDRESS: Mayorga Leyte TEL. NO. _____
 Location of Property: _____
 (Number & Street) (Barangay/District) (Municipality & Province/City)

OCT/TCT/CLOA No. _____ Survey No. 2097
 CCT _____ Lot No. _____
 Dated: _____ Blk. No. _____
 Boundaries: _____
 North: Cad lot # 2098 South: Cad lot # 2093 2098
 East: Nat'l Road West: Cad lot # 2095

KIND OF PROPERTY ASSESSED:

LAND MACHINERY
 BUILDING OTHERS
 No. of Storey: _____ Brief Description: _____
 Brief Description: _____ Specify: _____

Classification	Area	Market Value	Actual Use	Assessment Level	Assessed Value
<u>Agric. Id</u>	<u>2.2050</u>	<u>Php 41,086.98</u>	<u>Cad Id</u>	<u>40%</u>	<u>Php 27,635.00</u>
		<u>43,620.10</u>		%	<u>25,450.00</u>
				%	
				%	
TOTAL		<u>Php 41,086.98</u>			<u>Php 53,090.10</u>

Total Assessed Value: Fifty three thousand ninety pesos.
 (Amount in Words)

Taxable Exempt
 Effectivity of Assessment/Reassessment Jan 2019
 Art. _____ Yr. _____

RECOMMENDED BY:

APPROVED BY: ATTY. RAFAEL M. IRIARTE Lope M. Ponferrada
 Provincial Assessor Municipal Assessor Date _____

This declaration cancels TD No. 05-24030-00304 Owner R-12 S 0 Previous A.V. Php 50,670.00
 Memoranda: _____

Certified True Copy: This declaration is for real property taxation purposes only and the valuation indicated herein are based on the schedule of unit market values prepared for the purpose and duly enacted into an Ordinance by the Sangguniang _____ under Ordinance No. _____ dated _____, 20____. It does not and cannot by itself alone confer any ownership or legal title to the property.
 T. D. NO. 08-24030-00449 R-13
 Paid Per O/R No. _____
 Issued On: _____
 At: MacArthur, Leyte
 Paid: DST
MA. SZARINA P. LARIBA
 OIC-Municipal Assessor

TAX DECLARATION OF REAL PROPERTY

LP-7 2013

TD NO. 08-24030-00448 **Property Identification No.** 099-24-090-11-018
OWNER: Concepcion R. Maguia **TIN:** _____
ADDRESS: Deceased **TEL. NO.** _____
Administrator/Beneficial User: Carlos Balana Jr. **TIN:** _____
ADDRESS: Mayorga **TEL. NO.** _____
Location of Property: _____ Bray. Tuyo Macar-Har Leyte
(Number & Street) (Barangay/District) (Municipality & Province/City)

OCT/TCT/CLOA No. _____ **Survey No.** 2095
CCT _____ **Lot No.** _____
Dated: _____ **Blk. No.** _____
Boundaries:
 North: Cad lot # 2090 South: Cad lot # 2191
 East: Kapangkingan River West: Contested Area

KIND OF PROPERTY ASSESSED:

LAND **MACHINERY**
 BUILDING **OTHERS**
Brief Description _____
No. of Storey: _____ Specify _____
Brief Description: _____

Classification	Area	Market Value	Actual Use	Assessment Level	Assessed Value
<u>Agric. Id.</u>	<u>0.7602</u>	<u>Php 29,772.98</u>	<u>Rice Id.</u>	<u>70%</u>	<u>Php 11,910.00</u>
			<u>irrig.</u>	<u>%</u>	
				<u>%</u>	
				<u>%</u>	
TOTAL		Php <u>29,772.98</u>			Php <u>11,910.00</u>

Total Assessed Value: Eleven thousand nine hundred ten pesos
(Amount in Words)

Taxable **Exempt** **Effectivity of Assessment/Reassessment** Jan 2013
Or. Yr.

RECOMMENDED BY:

APPROVED BY: ATTY. RAFAEL M. IRIARTE Lope M. Ponzerrada
Provincial Assessor Municipal Assessor Date

This declaration cancels TD No. 05-24030-00305 Owner: R-12 SO Previous A.V. Php 11,370.00

Memoranda: _____

Certified True Copy:


Paid Per O/R No.

T. D. NO. 08-24030-00448 R-13 **Notes:** * This declaration is for real property taxation purposes only and the valuation indicated herein is based on the schedule of unit market values prepared for the purpose and duly enacted into an Ordinance by the Sangguniang _____ under Ordinance No. _____ dated _____, 20____ it does not alone confer any ownership or legal title to the property.

Issued On:

At: MacArthur, Leyte

Paid: DST


MA. CZARINA P. LARIBA
OIC-Municipal Assessor

UP - 2023
Updated

TAX DECLARATION OF REAL PROPERTY

TD NO. 08-24030-00560 Property Identification No. _____
 OWNER: Catalino Tiozon TIN: _____
 ADDRESS: Deceased TEL. NO. _____
 Administrator/Beneficial User: Virginia T. Cabodil TIN: _____
 ADDRESS: Bray. Palate MacArthur Leyte TEL. NO. _____
 Location of Property: _____
(Number & Street) (Barangay/District) (Municipality & Province/City)

OCT/TCT/CLOA No. _____ Survey No. 2092
 CCT _____ Lot No. _____
 Dated: _____ Blk. No. _____
 Boundaries:
 North: Mun. of Mayorga South: Cad Lot # 1992
 East: National Road West: Cad Lot # 2092, 2091, 2093

KIND OF PROPERTY ASSESSED:

LAND MACHINERY
Brief Description _____
 BUILDING OTHERS
No. of Storey: _____ Specify _____
Brief Description: _____

Classification	Area	Market Value	Actual Use	Assessment Level	Assessed Value
<u>Agrie. Id.</u>	<u>1.6783</u>	<u>Php 52,585.00</u>	<u>Coccolt.</u>	<u>40%</u>	<u>Php 21,035.00</u>
TOTAL		<u>Php 52,585.00</u>			<u>Php 21,035.00</u>

Total Assessed Value: Twenty one thousand thirty five pesos
(Amount in Words)

Taxable Exempt Effectivity of Assessment/Reassessment Jan. 2029
Qtr. Yr.

RECOMMENDED BY:

APPROVED BY: ATTY. RAFAEL M. IRIARTE Lope M. Ponferrada
Provincial Assessor Municipal Assessor Date

This declaration cancels TD No. 05-24030-00410 Owner R-12 S O Previous A.V. Php 17,970.00
 Memoranda: _____

Certified True Copy: _____ Paid Per O/R No. _____

T. D. NO. 08-24030-00560 R-13 Issued On: _____
 Notes: * This declaration is for real property taxation purposes only and the valuation indicated herein are based on the schedule of unit market values prepared for the purpose and duly enacted into an Ordinance by the Sangguniang _____ under Ordinance No. _____ dated _____, 20____. It does not and cannot by itself alone confer any ownership or legal title to the property.
MA. CZARINA P. LARIBA
 OIC-Municipal Assessor

TAX DECLARATION OF REAL PROPERTY

UP → 2023
Updated!

TD. NO. 08-24030-00182 Property Identification No.: 049-29-030

Owner: (Felipe) Flores TIN: _____

Address: Bray Tuyo, MacArthur Leyte TELEPHONE: _____

Administrator/Beneficial User: _____ TIN: _____

Address: _____ TELEPHONE: _____

Location of Property: _____
(Number and Street) (Barangay/District) (Municipality & Province/City)

OCT/TCT/CLOA No. _____ Survey No. 2099

CCT: _____ Lot No. _____

Dated: _____ Blk. No. _____

Boundaries:
 North: Cad lot # 2100 South: Cad lot # 2098
 East: National Road West: Cad lot # 2102

KIND OF PROPERTY ASSESSED:

LAND MACHINERY
Brief Description: _____

BUILDING OTHERS
No. of Storeys: _____
 Brief Description: _____
 Specify: _____

Classification	Area	Market Value	Actual Use	Assessment Level	Assessment Value
<u>Agri Id.</u>	<u>2744</u>	<u>Php 8,799.47</u>	<u>Coto Id.</u>	<u>40</u> %	<u>Php 3,440.00</u>
Total		<u>Php 8,799.47</u>			<u>Php 3,440.00</u>

Total Assessed Value Three thousand four hundred forty Pesos
(Amount in Words)

Taxable Exempt Effectivity of Assessment/Reassessment Jan. 2009
Qrt. Yr.

RECOMMENDED BY:

APPROVED BY: Atty. Rafael M. Triarte Lope M. Pongorada
Provincial Assessor Municipal Assessor Date _____

This declaration cancels TD No. 08-24030-00182 Owner: S.O. Previous A.V. Php 3,280.00
 Memoranda: _____

Certified True Copy: _____ Paid Per O/R No. _____

T.D. NO. 08-24030-00182 Issued On: _____
on Ordinance by the Sangguniang under Ordinance No. _____ dated _____ for the purpose and only intended for the use and purpose of the land whose owner any ownership or legal title to the property.

[Signature]
MA. CZARINA P. LARIBA
 OIC-Municipal Assessor

At: MacArthur, Leyte
 Paid: DST

LP-2022

TAX DECLARATION OF REAL PROPERTY

TD. NO. 08-24030-00201 Property Identification No.: 049-29-030-0

Owner: Teodoro Guimoc TIN: _____

Address: Brgy. Tuyo, MacArthur Lyte TELEPHONE: _____

Administrator/Beneficial User: _____ TIN: _____

Address: _____ TELEPHONE: _____

Location of Property: _____
(Number and Street) Brgy. Tuyo (Barangay/District) MacArthur Lyte (Municipality & Province/City)

OCT/TCT/CLOA No. _____ Survey No. 2106 Part

CCT: _____ Lot No. _____

Dated: _____ Blk. No. _____

Boundaries:

North: Mun. of Mayorga

South: Remaining portion of cad Lot # 21

East: Bucog River

West: Nat'l. Road

KIND OF PROPERTY ASSESSED:

LAND

MACHINERY
Brief Description: _____

BUILDING

No. of Storeys: _____
Brief Description: _____

OTHERS
Specify: _____

Classification	Area	Market Value	Actual Use	Assessment Level	Assessment Value
<u>Agri Id.</u>	<u>1.2119</u>	Php <u>37,955.00</u>	<u>Cana Id.</u>	<u>40</u> %	Php <u>15,180.00</u>
_____	_____	_____	_____	_____ %	_____
_____	_____	_____	_____	_____ %	_____
_____	_____	_____	_____	_____ %	_____
Total		Php <u>37,955.00</u>			Php <u>15,180.00</u>

Total Assessed Value Fifteen thousand, one hundred eighty pesos
(Amount in Words)

Taxable Exempt Effectivity of Assessment/Reassessment Jan 2009
Qtr. Yr.

RECOMMENDED BY:

APPROVED BY: Atty. Rafael M. Iriarte Lope M. Pongarrada
Provincial Assessor Municipal Assessor Date

This declaration cancels TD No. 05-24030-00200 Owner: SO Previous A.V. Php 12,970.00
Memoranda: _____

Certified True Copy : _____ Paid Per O/R No. _____

T. D. NO. 08-24030-00201 R-13 Issued On : _____

Notes: * This declaration is for real property taxation purpose only and the valuation indicated herein are based on the schedule of assessed values imposed for the purpose and duly enacted into an Ordinance by the Sangguniang _____ under Ordinance No. _____ dated _____ At: MacArthur Lyte it does not and cannot by itself alone confer any ownership or legal title to the property.

MA. CZARINA P. LARIBA
OIC-Municipal Assessor

Paid : DST

UP-7 2021

TAX DECLARATION OF REAL PROPERTY

TD. NO. 08-24030-00196 Property Identification No.: 044-24-030-001

Owner: Garcia, Florencia G. TIN: _____

Address: Union, Mayorga Leyte TELEPHONE: _____

Administrator/Beneficial User: _____ TIN: _____
Address: _____ TELEPHONE: _____

Location of Property: _____
(Number and Street) Bray. Tuyo (Barangay/District) MacArthur Leyte (Municipality & Province/City)

OCT/TCT/CLOA No. _____ Survey No. 2199

CCT: _____ Lot No. _____

Dated: _____ Blk. No. _____

Boundaries:
North: Union School Site South: Consolation Abraham
East: National Road West: Kagingkingan River

KIND OF PROPERTY ASSESSED:

LAND MACHINERY
Brief Description: _____

BUILDING OTHERS
No. of Storeys: _____
Brief Description: _____
Specify: _____

Classification	Area	Market Value	Actual Use	Assessment Level	Assessment Value
<u>Agri. Ld.</u>	<u>1.4950</u>	<u>Php 96,840.00</u>	<u>Local</u>	<u>40</u> %	<u>Php 18,790.00</u>
Total		<u>Php 96,840.00</u>			<u>Php 18,790.00</u>

Total Assessed Value Eighteen thousand, seven hundred forty pesos
(Amount in Words)

Taxable Exempt Effectivity of Assessment/Reassessment Jan. 2009
Qtr. Yr.

RECOMMENDED BY:

APPROVED BY: Atty. Rafael M. Lariba Lope M. Pongerrada
Provincial Assessor Municipal Assessor Date

This declaration cancels TD No. 05-24030-00196 R-12 Owner: SO Previous A.V. Php 17,880.00
Memoranda: _____

Certified True Copy:

T. D. NO. 08-24030-00196 R-13 Paid Per O/R No. _____
Notes: This declaration is for real property taxation purpose only and the valuation indicated herein are based on the schedule of unit market values prepared for the purpose and duty enacted into an Ordinance by the Sangguniang _____ under Ordinance No. _____ dated _____ Issued On: _____
any ownership or legal title to the property. At: MacArthur Leyte by itself alone confer

MA. CZARINA P. LARIBA
OIC-Municipal Assessor

Paid : DST

TAX DECLARATION OF REAL PROPERTY

Updated
up to 2023

TD NO. 08-24030-00506 **Property Identification No.** 044-24-030-11-010
OWNER: Crispina Re manes **TIN:** _____
ADDRESS: Rob. Dist. 1 MacArthur Leyte **TEL. NO.** _____
Administrator/Beneficial User: _____ **TIN:** _____
ADDRESS: _____ **TEL. NO.** _____
Location of Property: _____ Brgy. Tuyo MacArthur Leyte
(Number & Street) (Barangay/District) (Municipality & Province/City)

OCT/TCT/CLOA No. _____ **Survey No.** 2098
CCT _____ **Lot No.** _____
Dated: _____ **Blk. No.** _____
Boundaries:
North: Cad lot # 2103, 2102, 2099 **South:** Cad lot # 2097
East: Nall Road **West:** Cad lot # 2096

KIND OF PROPERTY ASSESSED:

- LAND** **MACHINERY**
Brief Description _____
 BUILDING **OTHERS**
Specify _____
No. of Storey: _____
Brief Description: _____

Classification	Area	Market Value	Actual Use	Assessment Level	Assessed Value
<u>Agrie. Id.</u>	<u>2.2646</u>	<u>Php 70,383.00</u>	<u>Low Id.</u>	<u>40%</u>	<u>Php 28,150.00</u>
TOTAL		<u>Php 70,383.00</u>			<u>Php 28,150.00</u>

Total Assessed Value: Twenty eight thousand One hundred fifty pesos.
(Amount in Words)

Taxable **Exempt** **Effectivity of Assessment/Reassessment** _____ Jan. 2009
Qtr. Yr.

RECOMMENDED BY:

APPROVED BY: ATTY. RAFAEL M. IRIARTE Lope M. Ponzerrada
Provincial Assessor Municipal Assessor Date

This declaration cancels TD No. 08-24030-00506 R-12 50 **Owner** _____ **Previous A.V. Php** 27,090.00
Memoranda: _____

Certified True Copy: _____ **Paid Per O/R No.** _____
T. D. NO. 08-24030-00506 R-13 **Issued On:** _____ **At:** MacArthur Leyte
This declaration is for real property taxation purposes only and the valuation indicated herein are based on the schedule of unit market values prepared for the purpose and duly enacted into an Ordinance by the Sangguniang _____ under Ordinance No. _____ dated _____, 20____. Itself alone confer any ownership or legal title to the property.
MA. CZARINA P. LARIBA
OIC-Municipal Assessor **Paid : DST**

Updated
UP-1027

TAX DECLARATION OF REAL PROPERTY

NO. 08-24030-00004 Property Identification No.: 044-24-030-12

Owner: Pedro Abarca TIN: _____
Address: MacArthur Leyte TELEPHONE: _____

Administrator/Beneficial User: _____ TIN: _____
Address: _____ TELEPHONE: _____

Location of Property: _____
(Number and Street) Bray Tuyo (Barangay/District) MacArthur Leyte (Municipality & Province/City)

OCT/TCT/CLOA No. _____ Survey No. 2127

CCT: _____ Lot No. _____

Dated: _____ Blk. No. _____

Boundaries:
North: Cad Lot # 2126 South: Cad Lot # 2129
East: Swamp Area West: Cad Lot # 2128

KIND OF PROPERTY ASSESSED:

LAND MACHINERY
Brief Description: _____

BUILDING OTHERS
No. of Storeys: _____
Brief Description: _____
Specify: _____

Classification	Area	Market Value	Actual Use	Assessment Level	Assessment Value
<u>Agri. Ld.</u>	<u>.7064</u>	<u>Php 27,686.00</u>	<u>vac. Ld.</u>	<u>40</u> %	<u>Php 11,070.00</u>
Total		<u>Php 27,686.00</u>			<u>Php 11,070.00</u>

Total Assessed Value Eleven thousand, seventy pesos
(Amount in Words)

Taxable Exempt Effectivity of Assessment/Reassessment Jan 2009
Qtr. Yr.

RECOMMENDED BY:

APPROVED BY: Atty. Rafael M. Iriarte Lope M. Pongerrada
Provincial Assessor Municipal Assessor Date

This declaration cancels TD No. 05-24030-00004 R-12 Owner: SO Previous A.V. Php 7,570.00
Memoranda: _____

Certified True Copy: _____ Paid Per O/R No. _____

T. D. NO. 08-24030-00004 R-12
Notes: This declaration is for real property taxation purpose only and the valuation indicated herein are based on the schedule of unimproved land prepared for the purpose and duly approved by the Sangguniang _____ under Ordinance No. _____ dated _____ At: MacArthur, Leyte
It does not and cannot by itself constitute any ownership or legal title to the property.

MA. CZARINA R. LARIBA
OIC-Municipal Assessor

Paid : DST

UP-7 2022

TAX DECLARATION OF REAL PROPERTY

TD. NO. 08-24030-00062 Property Identification No.: 044-24-030-11-015

Owner: Maria L. Barquin TIN: _____

Address: Deceased TELEPHONE: _____

Administrator/Beneficial User: _____ TIN: _____
Address: _____ TELEPHONE: _____

Location of Property: _____
(Number and Street) Brgy. Tuyo (Barangay/District) MacArthur Leyte (Municipality & Province/City)

OCT/TCT/CLOA No. _____ Survey No. 2111

CCT: _____ Lot No. _____

Dated: _____ Blk. No. _____

Boundaries:
North: Cad. Lot # 2109 South: Cad. Lot # 2110
East: Cad. Lot # 2112 West: Cad. Lot # 2110

KIND OF PROPERTY ASSESSED:

LAND MACHINERY
Brief Description: _____

BUILDING OTHERS
No. of Storeys: _____
Brief Description: _____
Specify: _____

Classification	Area	Market Value	Actual Use	Assessment Level	Assessment Value
<u>Agri Id.</u>	<u>2.1003</u>	<u>Php 65,806.00</u>	<u>Cad. Id.</u>	<u>10</u>	<u>Php 26,320.00</u>
		<u>47,126.00</u>	<u>+ Impost</u>		<u>18,850.00</u>
Total		Php 65,806.00			Php 45,170.00

Total Assessed Value Forty five thousand One hundred Seventy pesos
(Amount in Words)

Taxable Exempt Effectivity of Assessment/Reassessment Jan. 2009
Qtr. _____ Yr. _____

RECOMMENDED BY:

APPROVED BY: Atty. Rafael M. Iriarte Lope M. Pongerrada
Provincial Assessor Municipal Assessor Date

This declaration cancels TD No. 05-24030-00062 R-12 Owner: SO Previous A.V. Php 39,630.00
Memoranda: _____

Certified True Copy:

T. D. NO: 08-24030-00062 R-13 This declaration is for taxation purpose only and the valuation indicated herein are based on the schedule of 20 prepared for the purpose and duly enacted into an Ordinance by the Sangguniang _____ under Ordinance No. _____ dated _____ It does not and cannot by itself alone confer any ownership or legal title to the property.

Paid Per O/R No. _____

At: MacArthur, Leyte

Paid: DST

[Signature]
MA. CZARINA P. LARIBA
OIC-Municipal Assessor

TAX DECLARATION OF REAL PROPERTY

LP-72000

TD. NO. 08-24030-00117 Property Identification No.: 049-024-030-12

Owner: Abdon Cines TIN: _____

Address: Brgy. Tuyo, MacArthur Leyte TELEPHONE: _____

Administrator/Beneficial User: _____ TIN: _____
Address: _____ TELEPHONE: _____

Location of Property: _____
(Number and Street) Brgy. Tuyo (Barangay/District) MacArthur Leyte (Municipality & Province/City)

OCT/TCT/CLOA No. _____ Survey No. 2124

CCT: _____ Lot No. _____

Dated: _____ Blk. No. _____

Boundaries:
North: Cad. Lot # 2125, 2129 South: Cad. Lot # 2128, 2127
East: Swamp Area West: Cad. Lot # 2115

KIND OF PROPERTY ASSESSED:

LAND MACHINERY
Brief Description: _____

BUILDING OTHERS
No. of Storeys: _____
Brief Description: _____
Specify: _____

Classification	Area	Market Value	Actual Use	Assessment Level	Assessment Value
<u>Agri. Id.</u>	<u>1.2460</u>	<u>Php 39,039.34</u>	<u>Cad. Id.</u>	<u>90</u> %	<u>Php 15,620.40</u>
Total		<u>Php 39,039.34</u>			<u>Php 15,620.40</u>

Total Assessed Value fifteen thousand Six hundred Twenty Pesos
(Amount in Words)

Taxable Exempt Effectivity of Assessment/Reassessment Jan. 2009
Qtr. _____ Yr. _____

RECOMMENDED BY:

APPROVED BY: Atty. Rapul M. Inar to Lope M. Pamparrada
Provincial Assessor Municipal Assessor Date _____

This declaration cancels TD No. 08-24030-00117 Owner: S O Previous A.V. Php 12,900.90

Certified true copy for real property taxation purpose only and the valuation indicated herein are based on the schedule of unit market values prepared for the purpose and duly enacted into an Ordinance by the Sangguniang _____ under Ordinance No. _____ dated _____ 20____. It does not and cannot by itself alone confer any ownership or legal title to the property.

MA. CZARINA P. LARIBA
OIC-Municipal Assessor

Paid Per O/R No. _____
Issued On: _____
At : MacArthur, Leyte
Paid : DST

TAX DECLARATION OF REAL PROPERTY

Updated
UP-7 2023

TD NO. 08-24030-00581 **Property Identification No.** 099-24-030-12-012
OWNER: Eugenio Velarde **TIN:** _____
ADDRESS: Brgy. Tuyo, MacArthur Leyte **TEL. NO.** _____
Administrator/Beneficial User: Florence Alardon **TIN:** _____
ADDRESS: Dist. 1 MacArthur Leyte **TEL. NO.** _____
Location of Property: _____ Tuyo MacArthur Leyte
(Number & Street) (Barangay/District) (Municipality & Province/City)

OCT/TCT/CLOA No. _____ **Survey No.** 2112
CCT _____ **Lot No.** _____
Dated: _____ **Bk. No.** _____
Boundaries:
 North: Cad Lot # 2114 South: Cad Lot # 1980
 East: Cad Lot # 2119 West: Cad Lot # 2111

KIND OF PROPERTY ASSESSED:

- LAND** **MACHINERY**
Brief Description _____
 BUILDING **OTHERS**
Specify _____
 No. of Storey: _____
 Brief Description: _____

Classification	Area	Market Value	Actual Use	Assessment Level	Assessed Value
<u>Agric. Id.</u>	<u>2.2098</u>	<u>Php 69,236.87</u>	<u>Coco Id.</u>	<u>40 %</u>	<u>Php 27,690.00</u>
TOTAL		<u>Php 69,236.87</u>			<u>Php 27,690.00</u>

Total Assessed Value: Twenty Seven thousand Six hundred Ninety P.
(Amount in Words)

Taxable **Exempt** **Effectivity of Assessment/Reassessment** _____ Jan 2023
Ord. Yr.

RECOMMENDED BY:

APPROVED BY: ATTY. RAFAEL M. IRIARTE Lope M. Pineda
Provincial Assessor Municipal Assessor Date

This declaration cancels TD No. 08-24030-00581 Owner R-12 50 Previous A.V. Php 23,410.00

Memoranda: _____

Certified True Copy: This declaration is for real property taxation purposes only and the valuation indicated is based on the schedule of unit market values prepared for the purpose and duly enacted into an Ordinance by the Sangguniang _____ under Ordinance No. _____
 T. D. NO. 08-24030-00581-R-13 dated _____, 20____, _____ and cannot by itself alone confer any ownership or legal title to the property.

MA. CZARINA P. LARIBA
OIC-Municipal Assessor

At : MacArthur, Leyte
Paid : DST

LP-72019

TAX DECLARATION OF REAL PROPERTY

TD. NO. 08-24030-00188 Property Identification No.: 044-24-030-11-005

Owner: Saturnino Flores TIN: _____

Address: Tuyo, MacArthur Leyte TELEPHONE: _____

Administrator/Beneficial User: _____ TIN: _____
Address: _____ TELEPHONE: _____

Location of Property: _____
(Number and Street) Bay. Tuyo (Barangay/District) MacArthur Leyte (Municipality & Province/City)

OCT/TCT/CLOA No. _____ Survey No. 2107

CCT: _____ Lot No. _____

Dated: _____ Blk. No. _____

Boundaries:
North: Cad lot # 2104 South: Cad lot # 2108
East: Cad lot # / National Road West: Cad lot # 2105 Nat'l Road

KIND OF PROPERTY ASSESSED:

- LAND
- BUILDING
No. of Storeys: _____
Brief Description: _____
- MACHINERY
Brief Description: _____
- OTHERS
Specify: _____

Classification	Area	Market Value	Actual Use	Assessment Level	Assessment Value
<u>Agri Id.</u>	<u>.8305</u>	<u>Php 26,021.00</u>	<u>Coco Id.</u>	<u>90</u> %	<u>Php 10,910.00</u>
Total		<u>Php 26,021.00</u>			<u>Php 10,910.00</u>

Total Assessed Value Ten thousand four hundred kn pesos
(Amount in Words)

Taxable Exempt Effectivity of Assessment/Reassessment Jan. 2009
Qrt. _____ Yr. _____

RECOMMENDED BY:

APPROVED BY: Atty. Rafael M. Inarte Lope M. Pemporada
Provincial Assessor Municipal Assessor Date _____

This declaration cancels TD No. 05-24030-001 Owner: SO Previous A.V. Php 9,990.00
Memoranda: _____

Certified True Copy: _____ Paid Per O/R No. _____
 T. D. NO. 08-24030-00188 P-13 Issued On: _____
 on Ordinance by the Sangguniang _____ under Ordinance No. _____ dated _____
 any ownership or legal title to the property. At: MacArthur, Leyte
 Paid: DST
MA. CZARINA R. LARIBA
 OIC-Municipal Assessor

TAX DECLARATION OF REAL PROPERTY

Updated
4-7-2009

TD. NO. 08-24030-00172 Property Identification No.: _____

Owner: Rosario Escobal TIN: _____

Address: Brgy. Tuyo, MacArthur Leyte TELEPHONE: _____

Administrator/Beneficial User: _____ TIN: _____

Address: _____ TELEPHONE: _____

Location of Property: _____
(Number and Street) (Barangay/District) (Municipality & Province/City)

OCT/TCT/CLOA No. _____ Survey No. 2123

CCT: _____ Lot No. _____

Dated: _____ Blk. No. _____

Boundaries:
 North: Cad lot # 2122 & 3391 South: Cad lot # 2125 & 2124
 East: SWA West: Cad lot # 2121

KIND OF PROPERTY ASSESSED:

- LAND MACHINERY
Brief Description: _____
- BUILDING OTHERS
No. of Storeys: _____ Specify: _____
Brief Description: _____

Classification	Area	Market Value	Actual Use	Assessment Level	Assessment Value
<u>Agri Id.</u>	<u>1.9350</u>	<u>Php 29,961.00</u>	<u>Casa Id.</u>	<u>40. %</u>	<u>Php 17,985.00</u>
Total		<u>Php 49,941.00</u>			<u>Php 17,985.00</u>

Total Assessed Value Seventeen thousand nine hundred eighty five pesos
(Amount in Words)

Not Exempt Exempt Effectivity of Assessment/Reassessment Jan. 2009
Qrt. Yr.

RECOMMENDED BY:

APPROVED BY: Rafael M. Iriarte Lope M. Pongerrada
Provincial Assessor Municipal Assessor Date

This declaration cancels TD No. 05-24030-00172 Owner: R-12 50 Previous A.V. Php 11,190.00

Certified True Copy of the property taxation purpose only and the valuation indicated herein are based on the schedule of unit market values prepared for the purpose and duly enacted into an Ordinance by the Sangguniang _____ under Ordinance No. _____ dated _____, 20____. It does not and cannot by itself alone confer T. D. NO. 08-24030-000172 R-13 Issued On: _____
 At : MacArthur, Leyte
 Paid : DST
 MA. CZARINA P. LARIBA
 OIC-Municipal Assessor

TAX DECLARATION OF REAL PROPERTY

TD. NO. 08-24030-00059 Property Identification No.: 044-24-030-05-001

Owner: Melchor Balo TIN: _____

Address: Union, Mayorga, Leyte TELEPHONE: _____

Administrator/Beneficial User: Hrs. of Maria Santa Balo TIN: _____

Address: Rob. Abuyog Leyte TELEPHONE: _____

Location of Property: _____
(Number and Street) (Barangay/District) (Municipality & Province/City)

OCT/TCT/CLOA No. _____ Survey No. 2133

CCT: _____ Lot No. _____

Dated: _____ Blk. No. _____

Boundaries:
 North: Cad lot # 2129 South: Cad lot # 2134
 East: Cad lot # 2145 West: Cad lot # 2130, 2131

KIND OF PROPERTY ASSESSED:

LAND MACHINERY
Brief Description: _____

BUILDING OTHERS
No. of Storeys: _____ Specify: _____
Brief Description: _____

Classification	Area	Market Value	Actual Use	Assessment Level	Assessment Value
Agri Id	2,910.00	Php 28,512.00	Cocold.	40 %	Php 11,400.00
	2,808.00	13,500.00	Nipa Id.	40 %	5,400.00
Total		Php <u>42,012.00</u>			Php <u>16,800.00</u>

Total Assessed Value Sixteen thousand, eight hundred pesos
(Amount in Words)

Taxable Exempt Effectivity of Assessment/Reassessment _____
Qrt. Yr. Jan. 2009

RECOMMENDED BY:

APPROVED BY: Atty. Rafael M. Iriarte Lope M. Ponferrada
Provincial Assessor Municipal Assessor Date

This declaration cancels TD No. 05-24030-00059 Owner: S O Previous A.V. Php 14,360.00
 Memoranda: _____

Certified True Copy: _____ Paid Per O/R No. _____

T. D. No. 08-24030-00059 This declaration is for real property taxation purpose only and the valuation indicated herein are based on the schedule of real property values prepared for the purpose and duly enacted into an Ordinance by the Sangguniang _____ under Ordinance No. _____ dated _____ 20 ____ It does not and cannot by itself alone confer any ownership or legal title to the property. Issued On: _____

MA. CZARINA P. LARIBA
 OIC-Municipal Assessor

At : MacArthur, Leyte
 Paid : DST

TAX DECLARATION OF REAL PROPERTY

TD. NO. 08-24030-00014 Property Identification No.: 044-24-030-1-001

Owner: Tirso Acala TIN: _____

Address: Tarragona St. Pob. Dist. 1 MacArthur Leyte TELEPHONE: _____

Administrator/Beneficial User: _____ TIN: _____

Address: _____ TELEPHONE: _____

Location of Property: _____
(Number and Street) Bray Tines (Barangay/District) MacArthur Leyte (Municipality & Province/City)

OCT/TCT/CLOA No. _____ Survey No. 2103

CCT: _____ Lot No. _____

Dated: _____ Blk. No. _____

Boundaries:
North: Abraham Constantino 2104 South: Crispina Remones 2098
East: Sabol, Felipe 2102 West: Kapingkingan River

KIND OF PROPERTY ASSESSED:

LAND MACHINERY
Brief Description: _____

BUILDING OTHERS
No. of Storeys: _____
Brief Description: _____ Specify: _____

Classification	Area	Market Value	Actual Use	Assessment Level	Assessment Value
<u>Agri. Lt.</u>	<u>1,3855</u>	<u>Php 43,410.00</u>	<u>Agri. Lt.</u>	<u>40</u> %	<u>Php 17,360.00</u>
Total		<u>Php 43,410.00</u>			<u>Php 17,360.00</u>

Total Assessed Value Seventeen thousand, three hundred sixty pesos
(Amount in Words)

Taxable Exempt Effectivity of Assessment/Reassessment Jan. 2009
Qtr. Yr.

RECOMMENDED BY:

APPROVED BY: Atty. Ropad M. Triarte Lope M. Pongerrada
Provincial Assessor R-12 Municipal Assessor Date

This declaration cancels TD No. 05-24030-00014 Owner: SO Previous A.V. Php 15,200.00
Memoranda: _____

Certified True Copy: _____ Paid Per O/R No. _____

T. D. NO. 08-24030-00014 R-13 Issued On: _____

Notes: * This declaration is for real property taxation purpose only and the valuation indicated herein are based on the schedule of unit market values prepared for the purpose and duly enacted into an Ordinance by the Sangguniang _____ under Ordinance No. _____ dated _____
any ownership or legal title to the property. At MacArthur Leyte
Paid : DST

MA. CZARINA P. LARIBA
OIC-Municipal Assessor

TAX DECLARATION OF REAL PROPERTY

TD. NO. 08-24030-00141 Property Identification No.: 044-24-030-12-004

Owner: Mariflor B. Dela Paz TIN: _____
 Address: Union, Mayorga, Leyte TELEPHONE: _____

Administrator/Beneficial User: _____ TIN: _____
 Address: _____ TELEPHONE: _____

Location of Property: _____
 (Number and Street) Bray. Tuyo (Barangay/District) MacArthur (Municipality & Province/City) Leyte

OCT/TCT/CLOA No. _____ Survey No. 2121
 CCT: _____ Lot No. _____
 Dated: _____ Blk. No. _____

Boundaries:
 North: Cad Lot # 2120 South: Cad Lot # 2119
 East: Cad Lot # 2119 West: Cad Lot # 2123

KIND OF PROPERTY ASSESSED:

LAND MACHINERY
 Brief Description: _____

BUILDING OTHERS
 No. of Storeys: _____
 Brief Description: _____
 Specify: _____

Classification	Area	Market Value	Actual Use	Assessment Level	Assessment Value
<u>Agri. Id.</u>	<u>.4101</u>	<u>Php 12,850.00</u>	<u>Cow Id.</u>	<u>40</u> %	<u>Php 5,140.00</u>
		<u>9,425.20</u>	<u>+ Imptov. 40FB</u>		<u>3,779.00</u>
Total		<u>Php 12,850.00</u>			<u>Php 8,919.00</u>

Total Assessed Value Eight thousand, nine hundred and nineteen pesos
 (Amount in Words)

Taxable Exempt Effectivity of Assessment/Reassessment Jan. 2009
 Qrt. _____ Yr. _____

RECOMMENDED BY:

APPROVED BY: Atty. Rafael M. Iriarte Lope M. Pongerrada
 Provincial Assessor Municipal Assessor Date _____

This declaration cancels TD No. 05-24030-00141 Owner: SO Previous A.V. Php 4,390.00
 Memoranda: _____

Certified True Copy: _____ Paid Per O/R No. _____
 T. D. No. 08-24030-00001 R-13 Issued On _____
 an Ordinance by the Sangguniang _____ under Ordinance No. _____ dated _____
 any ownership or legal title to the property. At: MacArthur, Leyte
 Paid: DST

MA. CZARINA P. LARIBA
 OIC-Municipal Assessor

TAX DECLARATION OF REAL PROPERTY

LP-7212
B-751.30

TD. NO. 08-24030-00187 Property Identification No.: 044-24-030-10-015

Owner: Pedro Flores TIN: _____

Address: Tuyo, MacArthur Leye TELEPHONE: _____

Administrator/Beneficial User: Felisciano Flores TIN: _____

Address: -dv- TELEPHONE: _____

Location of Property: _____
(Number and Street) (Barangay/District) (Municipality & Province/City)

OCT/TCT/CLOA No. _____ Survey No. 2128

CCT: _____ Lot No. _____

Dated: _____ Blk. No. _____

Boundaries:
 North: Cad Lot # 2126 South: Cad Lot # 2130
 East: Cad Lot # 2127 West: Cad Lot # 2119

KIND OF PROPERTY ASSESSED:

- LAND
- MACHINERY
Brief Description: _____
- BUILDING
No. of Storeys: _____
Brief Description: _____
- OTHERS
Specify: _____

Classification	Area	Market Value	Actual Use	Assessment Level	Assessment Value
<u>Agri Id.</u>	<u>1.6379</u>	<u>Php 51,518.00</u>	<u>Cow Id.</u>	<u>90</u>	<u>Php 20,530.00</u>
Total		<u>Php 51,518.00</u>			<u>Php 20,530.00</u>

Total Assessed Value Twenty thousand five hundred thirty pesos
(Amount in Words)

Taxable Exempt Effectivity of Assessment/Reassessment Jan. 2009
Qtr. Yr.

RECOMMENDED BY:

APPROVED BY: Atty. Rafael M. Triarke Lope M. Poncerada
Provincial Assessor Municipal Assessor Date _____

This declaration cancels TD No. 05-24030-00187 Owner: R-12 SO Previous A.V. Php 17,540.00
 Memoranda: _____

Certified True Copy:

Paid Per O/R No. _____

T. D. NO. 08-24030-000187-B-13
This declaration is for real property taxation purpose only and the valuation indicated herein are based on the schedule of assessed values prepared for the purpose and duly enacted into an Ordinance by the Sangguniang _____ under Ordinance No. _____ dated _____ It does not and cannot be used as evidence of any ownership or legal title to the property.

Issued On: _____
 At: MacArthur, Leye
 Paid: DST

MA. CZARINA P. LARIBA
 OIC-Municipal Assessor

No Payment

TAX DECLARATION OF REAL PROPERTY

TD. NO. 08-24030-00171 Property Identification No.: _____

Owner: Rosario Escobal TIN: _____

Address: Brgy. Tuyo, MacArthur Lyte TELEPHONE: _____

Administrator/Beneficial User: _____ TIN: _____

Address: _____ TELEPHONE: _____

Location of Property: _____
(Number and Street) Brgy. Tuyo MacArthur Lyte
(Barangay/District) (Municipality & Province/City)

OCT/TCT/CLOA No. _____ Survey No. 2123 part

CCT: _____ Lot No. _____

Dated: _____ Blk. No. _____

Boundaries:
North: Cad lot # 2122, 3391 South: Cad lot # 2125, 2129
East: SWA West: Cad lot # 2121

KIND OF PROPERTY ASSESSED:

- LAND
- MACHINERY
Brief Description: _____
- BUILDING
No. of Storeys: _____
Brief Description: _____
- OTHERS
Specify: _____

Classification	Area	Market Value	Actual Use	Assessment Level	Assessment Value
<u>Urban Id.</u>	<u>400 sqm.</u>	<u>Php 93,996.00</u>	<u>Res. Id</u>	<u>20</u>	<u>Php 15,800.00</u>
Total		<u>Php 93,996.00</u>			<u>Php 15,800.00</u>

Total Assessed Value Eighteen Thousand, eight hundred pesos
(Amount in Words)

Taxable Exempt Effectivity of Assessment/Reassessment Jan. 2009
Qtr. Yr.

RECOMMENDED BY:

APPROVED BY: Atty. Rafael M. Inarata Lope N. Pangerrada
Provincial Assessor Municipal Assessor Date

This declaration cancels TD No. 05-24030-00171 R-12 Owner: SO Previous A.V. Php 17,090.00

Certified True Copy: _____ Paid Per O/R No. _____
Issued On: _____

T.D. NO. 08-24030-000171 R-13
Notes: This declaration is for real property taxation purpose only and the valuation indicated herein are based on the schedule of unit market value under Ordinance No. _____ dated _____ 20____
an Ordinance by the Sangguniang _____ under Ordinance No. _____ dated _____ 20____
any ownership or legal title to the property. At: MacArthur Lyte
Paid : DST

MA. CZARINA P. LARIBA
OIC-Municipal Assessor

TAX DECLARATION OF REAL PROPERTY

LP-7 2022

TD. NO. 08-24030-00139 Property Identification No.: 099-24-030-11-011

Owner: Rogelio Cua TIN: _____

Address: Pob Dist. II MacArthur Leyte TELEPHONE: _____

Administrator/Beneficial User: _____ TIN: _____

Address: _____ TELEPHONE: _____

Location of Property: _____
(Number and Street) (Barangay/District) (Municipality & Province/City)

OCT/TCT/CLOA No. _____ Survey No. 2100

CCT: _____ Lot No. _____

Dated: _____ Blk. No. _____

Boundaries:
 North: Cad lot # 2101 South: Cad lot # 2099
 East: Nat'l Road West: Cad lot # 2102

KIND OF PROPERTY ASSESSED:

LAND MACHINERY
Brief Description: _____

BUILDING OTHERS
No. of Storeys: _____ Specify: _____
Brief Description: _____

Classification	Area	Market Value	Actual Use	Assessment Level	Assessment Value
<u>Urban Id.</u>	<u>680 sqm.</u>	<u>Php 138,982.00</u>	<u>Res. Id.</u>	<u>20</u> %	<u>Php 27,696.00</u>
Total		<u>Php 138,982.00</u>			<u>Php 27,696.00</u>

Total Assessed Value Twenty seven thousand six hundred ninety six pesos
(Amount in Words)

Taxable Exempt Effectivity of Assessment/Reassessment Jan. 2009
Qtr. Yr.

RECOMMENDED BY:

APPROVED BY: Atty. Rafael M. Inarke Lope M. Pomparada
Provincial Assessor Municipal Assessor Date _____

This declaration cancels TD No. 05-99032-00139 Owner: S.O Previous A.V. Php 25,180.00

Certified True Copy: _____ Paid Per O/R No. _____
 T. D. NO. 08-24030-000139 R-13 Issued On: _____
Notes: This declaration is for real property taxation purpose only and the valuation indicated herein are based on the schedule of unit market values prepared for the purpose and duly enacted into an Ordinance by the Sangguniang _____ under Ordinance No. _____ dated _____ At: MacArthur, Leyte by itself alone confer any ownership or legal title to the property. Paid: DST

MA. CZARINA P. LARIBA
 OIC-Municipal Assessor

TAX DECLARATION OF REAL PROPERTY

497 7077

TD. NO. 08-24030-00170 Property Identification No.: 099-29-030-12-011

Owner: Rosario Escobal TIN: _____

Address: Union, Mayorga Leyte TELEPHONE: _____

Administrator/Beneficial User: Cresencia Escobal TIN: _____

Address: _____ TELEPHONE: _____

Location of Property: _____
 (Number and Street) Barang. Tuyo MacArthur Leyte
 (Barangay/District) (Municipality & Province/City)

OCT/TCT/CLOA No. _____ Survey No. 2115

CCT: _____ Lot No. _____

Dated: _____ Blk. No. _____

Boundaries:
 North: Cad lot # 2118, 2125 South: Cad lot # 2119
 East: Cad lot # 2126 West: Cad lot # 2116

KIND OF PROPERTY ASSESSED:

- LAND MACHINERY
 Brief Description: _____
- BUILDING OTHERS
 No. of Storeys: _____
 Brief Description: _____
 Specify: _____

Classification	Area	Market Value	Actual Use	Assessment Level	Assessment Value
<u>Agri Id.</u>	<u>50.27</u>	Php <u>15,750.00</u>	<u>Coca Id.</u>	<u>40</u> %	Php <u>6,300.00</u>
		<u>76,000.00</u>	<u>73 m² P.M.V. 68 FR</u>	%	<u>6,500.00</u>
				%	<u>112,710.00</u>
Total		Php <u>15,750.00</u>			Php <u>(6,300.00)</u>

Total Assessed Value Six thousand, three hundred pesos
 (Amount in Words)

Taxable Exempt Effectivity of Assessment/Reassessment _____
 Or _____ Yr.

RECOMMENDED BY:

APPROVED BY: Atty. Razael M. Priante Lope M. Ponperrada
 Provincial Assessor Municipal Assessor Date

This declaration cancels TD No. 08-24030-00170 R-12 Owner: SD Previous A.V. Php 5,350.00

Certified True Copy:

Notes: This declaration is for real estate tax purposes only and the valuation indicated herein are based on the schedule of unit market values promulgated for the purpose and duly enacted into an Ordinance of the Sangguniang _____ under Ordinance No. _____ dated _____
 any ownership or legal title to the property.

Paid Per O/R No. _____
 Issued On: _____
 At: MacArthur, Leyte
 Paid: DST

MA. CZARINA P. LARIBA
 OIC-Municipal Assessor

UP-2009

TAX DECLARATION OF REAL PROPERTY

TD NO. 08-24030-00085 Property Identification No. 044-24030-
 OWNER: Guilina Casino TIN: _____
 ADDRESS: Union, Marikina, Lungsod TEL. NO. _____
 Administrator/Beneficial User: _____ TIN: _____
 ADDRESS: _____ TEL. NO. _____
 Location of Property: 447-14yo, MacArthur, Lungsod
 (Number & Street) (Barangay/District) (Municipality & Province/City)

OCT/TCT/CLOA No. _____ Survey No. 2041
 CCT _____ Lot No. _____
 Dated: _____ Blk. No. _____
 Boundaries:
 North: 447-14yo South: cad lot # 2040
 East: cad lot # 2040 West: cad lot # 2040

KIND OF PROPERTY ASSESSED:
 LAND MACHINERY
 BUILDING OTHERS
 Brief Description _____
 No. of Storey: _____ Specify _____
 Brief Description: _____

Classification	Area	Market Value	Actual Use	Assessment Level	Assessed Value
<u>agric. ld.</u>	<u>0.0500</u>	<u>Php 712.36</u>	<u>agric. ld.</u>	<u>10 %</u>	<u>Php 260.00</u>
TOTAL		Php _____			Php _____

Total Assessed Value: Two hundred sixty pesos.
 (Amount in Words)

Taxable Exempt Effectivity of Assessment/Reassessment 2009
 APPROVED BY: ATTY. RAFAEL M. IRIARTE Provincial Assessor
ROSA M. BOLAÑOS Municipal Assessor Date _____

This declaration cancels TD No. 08-24015-00363 Owner Casino, Guilina Previous A.V. Php 4,710.00

Certified True Copy: at the back Paid Per O/R No. _____
 T. D. NO. 08-24030-00085 R-13 Issued On: _____

Notes: * This declaration is for real property taxation purposes only and the valuation is based on the schedule of unit market values prepared for the purpose and duly enacted into an Ordinance by the Sangguniang _____ under Ordinance _____ dated _____ 20 _____ it does not and cannot by itself alone confer
MA. CZARINA P. LARIBA OIC-Municipal Assessor

TAX DECLARATION OF REAL PROPERTY

No Payment

TD NO. 08-24030-00582 Property Identification No. 099-24-030-12-006
 OWNER: Velasco Patreio TIN: _____
 ADDRESS: _____ TEL. NO. _____
 Administrator/Beneficial User: _____ TIN: _____
 ADDRESS: _____ TEL. NO. _____
 Location of Property: _____ Brgy. Tuyo MacArthur Leyte
 (Number & Street) (Barangay/District) (Municipality & Province/City)

OCT/TCT/CLOA No. _____ Survey No. 2117
 CCT _____ Lot No. _____
 Dated: _____ Blk. No. _____
 Boundaries:
 North: Cad lot # 2120 South: Cad lot # 2116
 East: Cad lot # 2118 West: Cad lot # 2109

KIND OF PROPERTY ASSESSED:

LAND MACHINERY
 BUILDING OTHERS
 No. of Storey: _____ Brief Description: _____
 Brief Description: _____ Specify: _____

Classification	Area	Market Value	Actual Use	Assessment Level	Assessed Value
<u>Agric. Id.</u>	<u>4055</u>	<u>Php 12,785.02</u>	<u>Cow Id.</u>	<u>90 %</u>	<u>Php 11,500.00</u>
TOTAL		<u>Php 12,785.02</u>			<u>Php 11,500.00</u>

Total Assessed Value: Five thousand Eighty Pesos
 (Amount in Words)

Taxable Exempt Effectivity of Assessment/Reassessment: _____
 Art. _____ Yr. Jan. 2009

RECOMMENDED BY:

APPROVED BY: ATTY. RAFAEL M. IRIARTE Lope M. Ponferrada
 Provincial Assessor Municipal Assessor Date _____

This declaration cancels TD No. 08-24030-00954 Owner R-12 SO Previous A.V. Php 9,340.00

Memoranda: _____

Certified True Copy Declaration is for real property taxation purposes only and the valuation indicated herein is based on the schedule of unit market values prepared for the purpose and duly enacted into an Ordinance by the Sangguniang _____ under Ordinance No. _____
 T. D. NO. 08-24030-000582 R-13 dated _____, 20____. It does not and cannot by itself alone confer any ownership or legal title to the property.

[Signature]
MA. CZARINA P. LARIBA
 OIC-Municipal Assessor

Paid Per O/R No. _____
 Issued On: _____
 At: MacArthur, Leyte
 Paid: DST

TAX DECLARATION OF REAL PROPERTY

No payment

TD NO. 08-24030-00457 Property Identification No. 088-24-030-12
 OWNER: Marciano Nuevas TIN: _____
 ADDRESS: Brgy. Taya, MacArthur Leyte TEL. NO. _____
 Administrator/Beneficial User: _____ TIN: _____
 ADDRESS: _____ TEL. NO. _____
 Location of Property: _____
(Number & Street) (Barangay/District) (Municipality & Province/City)

OCT/TCT/CLOA No. _____ Survey No. 2120 Part
 CCT _____ Lot No. _____
 Dated: _____ Blk. No. _____
 Boundaries:
 North: Mun. of Mayorga South: Cad Lot # 2127
 East: Cad Lot # 2119, 2121, 2122 West: Cad Lot # 2195

KIND OF PROPERTY ASSESSED:

LAND MACHINERY
Brief Description _____
 BUILDING OTHERS
Specify _____
 No. of Storey: _____
 Brief Description: _____

Classification	Area	Market Value	Actual Use	Assessment Level	Assessed Value
<u>Agric. ld.</u>	<u>.0690</u>	<u>Php 1,000.00</u>	<u>Nipa ld.</u>	<u>40%</u>	<u>Php 300.00</u>
TOTAL		<u>Php 1,000.00</u>			<u>Php 300.00</u>

Total Assessed Value: Two hundred pesos.
(Amount in Words)

Taxable Exempt Effectivity of Assessment/Reassessment Jan. 2009
Qtr. Yr.

RECOMMENDED BY:

APPROVED BY: ATTY. RAFAEL M. IRIARTE Lope M. Ponzetada
Provincial Assessor Municipal Assessor Date

This declaration cancels TD No. 08-24030-00319 Owner R-12 S D Previous A.V. Php 340.00

Memoranda: _____

Notes: * This declaration is for real property taxation purposes only and the valuation indicated herein is based on the schedule of unit market values prepared for the purpose and duly enacted into an Ordinance by the Sangguniang _____ under Ordinance No. _____ dated _____, 20____ it does not by itself alone confer any ownership or legal title to the property.

Certified True Copy

T. D. NO. 08-24030-000457 R-13

Paid Per O/R No.

At : MacArthur, Leyte
Paid : DST

MA. CZARINA P. LARIBA
OIC-Municipal Assessor

No Payment

TAX DECLARATION OF REAL PROPERTY

TD NO. 08-24030-00561 Property Identification No. 044-24-070-03-001
 OWNER: Catalino Tiozon TIN: _____
 ADDRESS: Deceased TEL. NO. _____
 Administrator/Beneficial User: _____ TIN: _____
 ADDRESS: _____ TEL. NO. _____
 Location of Property: _____
 (Number & Street) (Barangay/District) (Municipality & Province/City)

OCT/TCT/CLOA No. _____ Survey No. 2093
 CCT _____ Lot No. _____
 Dated: _____ Blk. No. _____
 Boundaries:
 North: Cad Lot # 2097 South: Cad Lot # 2091
 East: Cad lot # 2092 West: Kapingkingan River

KIND OF PROPERTY ASSESSED:

- LAND MACHINERY
 BUILDING OTHERS
- Brief Description: _____
 Specify: _____
- No. of Storey: _____
 Brief Description: _____

Classification	Area	Market Value	Actual Use	Assessment Level	Assessed Value
<u>Agric. Id.</u>	<u>4299</u>	<u>Php 13 310.00</u>	<u>Cad. Id.</u>	<u>40%</u>	<u>Php 5 325.00</u>
				%	
				%	
				%	
TOTAL		<u>Php 13 310.00</u>			<u>Php 5 325.00</u>

Total Assessed Value: Five thousand, three hundred twenty five pesos
 (Amount in Words)

Taxable Exempt
 Effectivity of Assessment/Reassessment Jan. 2009
 Qtr. Yr.

RECOMMENDED BY:

APPROVED BY: ATTY. RAFAEL M. IRIARTE Lope M. Pomperada
 Provincial Assessor Municipal Assessor Date

This declaration cancels TD No. 08-24030-0417 Owner R-12 SO Previous A.V. Php 5,550.00
 Memoranda: _____

Certified True Copy: _____ Paid Per O/R No. _____
 T. D. NO. 08-24030-000561-R-13 is for real property taxation purposes only and the valuation indicated herein are based on the schedule of unit market values prepared for the purpose and duly enacted into an Ordinance by the Sangguniang _____ under Ordinance No. _____ dated _____, 20____ it At: MacArthur, Leyte and those by itself alone confer any ownership or legal title to the property.
MA. CZARINA P. LARIBA
 OIC-Municipal Assessor
 Paid: DST

TAX DECLARATION OF REAL PROPERTY

Unpaid
4-2-2009

TD. NO. 08-24030-00119 Property Identification No.: 099-24-030

Owner: Francisca Cinco TIN: _____

Address: San, Agustin, Butuan TELEPHONE: _____

Administrator/Beneficial User: _____ TIN: _____

Address: _____ TELEPHONE: _____

Location of Property: _____
(Number and Street) (Barangay/District) (Municipality & Province/City)

OCT/TCT/CLOA No. _____ Survey No. 2116

CCT: _____ Lot No. _____

Dated: _____ Blk. No. _____

Boundaries:

North: Breia Cinco South: Eleuterio Velaria

East: Fabian Cinco West: Bawa River

KIND OF PROPERTY ASSESSED:

LAND MACHINERY
Brief Description: _____

BUILDING OTHERS
No. of Storeys: _____
 Brief Description: _____
 Specify: _____

Classification	Area	Market Value	Actual Use	Assessment Level	Assessment Value
<u>Agri. Id.</u>	<u>6443</u>	<u>Php 20,743.69</u>	<u>low Id.</u>	<u>90</u> %	<u>Php 8,140.10</u>
Total		<u>Php 20,743.69</u>			<u>Php 8,140.10</u>

Total Assessed Value Eight thousand One hundred Forty Pesos
(Amount in Words)

Taxable Exempt Effectivity of Assessment/Reassessment Jan. 2009
Qrt. Yr.

RECOMMENDED BY:

APPROVED BY: Atty. Rogael M. Iriarte Lope M. Pungerrada
Provincial Assessor Municipal Assessor

This declaration cancels TD No. 08-24030-00119 Owner: S O Previous A.V. Php 6,730.00
R-12

Memoranda: _____

Certified True Copy: _____

Paid Per O/R No. _____

T. D. NO. 08-24030-00019 Property valuation purpose only and the valuation indicated herein are based on the schedule of unit market values prepared for the purpose and shall remain in effect until the next assessment cycle.
an Ordinance by the Sangguniang _____ under Ordinance No. _____ dated _____

Issued On: _____
 At: MacArthur, Leyte

MA. CZARINA P. LARIBA
 OIC-Municipal Assessor

Paid : DST

TAX DECLARATION OF REAL PROPERTY

No Payment

TD. NO. 08-24030-00087 Property Identification No.: _____

Owner: Marciano Cadion TIN: _____

Address: _____ TELEPHONE: _____

Administrator/Beneficial User: Felipe Calungsod TIN: _____

Address: _____ TELEPHONE: _____

Location of Property: _____
(Number and Street) (Barangay/District) (Municipality & Province/City)

OCT/TCT/CLOA No. _____ Survey No. 2129

CCT: _____ Lot No. _____

Dated: _____ Blk. No. _____

Boundaries:
 North: Cad Lot # 2127 South: Cad Lot # 2133
 East: Cad Lot # 2145 West: Cad Lot # 2128

KIND OF PROPERTY ASSESSED:

LAND MACHINERY
 Brief Description: _____

BUILDING OTHERS
 No. of Storeys: _____
 Brief Description: _____
 Specify: _____

Classification	Area	Market Value	Actual Use	Assessment Level	Assessment Value
<u>Agri Id</u>	<u>2097</u>	<u>Php 6,570.00</u>	<u>Coco Id</u>	<u>40</u> %	<u>Php 2,630.00</u>
Total		<u>Php 6,570.00</u>			<u>Php 2,630.00</u>

Total Assessed Value Two thousand, six hundred thirty pesos
(Amount in Words)

Taxable Exempt Effectivity of Assessment/Reassessment Jan. 2009
Qtr. Yr.

RECOMMENDED BY:

APPROVED BY: Atty. Rafael M. Triarke Lope M. Ponferrada
Provincial Assessor Municipal Assessor Date

This declaration cancels TD No. 08-24030-00087 R-12 Owner: SO Previous A.V. Php 2,200.00
 Memoranda: _____

Certified True Copy : _____ Paid Per O/R No. _____

T. D. NO. 08-24030-00087 R-13 Issued On: _____

Notes: * This declaration is for real property taxation purpose only and the valuation indicated herein are based on the schedule of unit market values prepared for the purpose and duly enacted into an Ordinance by the Sangguniang _____ under Ordinance No. _____ dated _____
any ownership or legal title to the property.

[Signature]
MA. CZARINA P. LARIBA
 OIC-Municipal Assessor

At: MacArthur Leyte
 Paid : DST

TAX DECLARATION OF REAL PROPERTY

No payment

TD. NO. 08-24030-00044 Property Identification No.: 044-24-030-11-013

Owner: Bagania, Antonio TIN: _____

Address: Brgy. Tuyo, MacArthur Leyte TELEPHONE: _____

Administrator/Beneficial User: _____ TIN: _____

Address: _____ TELEPHONE: _____

Location of Property: _____
(Number and Street) (Barangay/District) (Municipality & Province/City)

OCT/TCT/CLOA No. _____ Survey No. 2108

CCT: _____ Lot No. _____

Dated: _____ Blk. No. _____

Boundaries:

North: Flores, Celestino Cad. Lot # 2107 South: Renier Paecencia Cad. Lot # 2
 East: Flores, Camilo Lot # 2109 West: Not'l Road

KIND OF PROPERTY ASSESSED:

- LAND MACHINERY
Brief Description: _____
- BUILDING OTHERS
No. of Storeys: _____
Brief Description: _____
Specify: _____

Classification	Area	Market Value	Actual Use	Assessment Level	Assessment Value
<u>Agn Id</u>	<u>7397</u>	<u>Php 23,019.00</u>	<u>Cocoa Id.</u>	<u>40 %</u>	<u>Php 9,208.00</u>
	<u>3600</u>	<u>6,787.00</u>	<u>Rice Id.</u>	<u>40 %</u>	<u>2,710.00</u>
			<u>un-irrig.</u>		
Total		Php 29,786.00			Php 11,918.00

Total Assessed Value Eleven thousand, nine hundred eighteen pesos
(Amount in Words)

Taxable Exempt Effectivity of Assessment/Reassessment Jan. 2009
Qrt. Yr.

RECOMMENDED BY:

APPROVED BY: Atty. Rafael M. Iriarte Lope M. Pomperrada
Provincial Assessor Municipal Assessor Date

This declaration cancels TD No. 08-24030-00044 R-12 Owner: SO Previous A.V. Php 11,700.00

Memoranda: _____

Certified True Copy: _____ Paid Per O/R No. _____

T. D. NO. 08-24030-00044 R-12 Issued On: _____
an Ordinance by the Sangguniang _____ under Ordinance No. _____ dated _____ At: MacArthur, Leyte

Paid: DST

MA. CZARINA P. LARIBA
 OIC-Municipal Assessor

No Payment

TAX DECLARATION OF REAL PROPERTY

TD. NO. 08-24030-00173 Property Identification No.: 094-24-030-09-002

Owner: Rosario Escobal TIN: _____

Address: Brgy. Tuyo, MacArthur Leyte TELEPHONE: _____

Administrator/Beneficial User: Cresensia Escobal TIN: _____

Address: -dw- TELEPHONE: _____

Location of Property: _____
(Number and Street) (Barangay/District) (Municipality & Province/City)

OCT/TCT/CLOA No. _____ Survey No. 2130

CCT: _____ Lot No. _____

Dated: _____ Blk. No. _____

Boundaries:

North: Cad lot # 2128 South: Cad lot # 2131

East: Cad lot # 2123 West: Cad lot # 2119

KIND OF PROPERTY ASSESSED:

LAND MACHINERY
Brief Description: _____

BUILDING OTHERS
No. of Storeys: _____
Brief Description: _____ Specify: _____

Classification	Area	Market Value	Actual Use	Assessment Level	Assessment Value
<u>Agri. Id.</u>	<u>.9989</u>	<u>Php 15,631.40</u>	<u>Coco Id.</u>	<u>90</u> %	<u>Php 16,250.00</u>
_____	_____	_____	_____	_____ %	_____
_____	_____	_____	_____	_____ %	_____
_____	_____	_____	_____	_____ %	_____
Total		<u>Php 15,631.40</u>			<u>Php 16,250.00</u>

Total Assessed Value Six thousand two hundred fifty pesos
(Amount in Words)

Taxable Exempt Effectivity of Assessment/Reassessment Jan. 2009
Qtr. Yr.

RECOMMENDED BY:

APPROVED BY: Atty. Rafael M. Inarke Lope M. Ponferrada
Provincial Assessor Municipal Assessor Date

This declaration cancels TD No. 05-24030-00173 R-12 Owner: 50 Previous A.V. Php 5,340.00

Memoranda: _____

Certified True Copy:

Paid Per O/R No. _____

T. D. NO. 08-24030-00173 R-12 Issued On: _____
an Ordinance by the Sangguniang _____ under Ordinance No. _____ dated _____
any ownership or legal title to the property. At: MacArthur, Leyte

Paid : DST

MA. CZARINA P. LARIBA
OIC-Municipal Assessor

TAX DECLARATION OF REAL PROPERTY

UP-2021

TD. NO. 08-24030-00184 Property Identification No.: 044-24-030-07-007

Owner: Matea Flores TIN: _____

Address: Union Mayorga Leyte TELEPHONE: _____

Administrator/Beneficial User: _____ TIN: _____
Address: _____ TELEPHONE: _____

Location of Property: _____
(Number and Street) (Barangay/District) (Municipality & Province/City)

OCT/TCT/CLOA No. _____ Survey No. 2119

CCT: _____ Lot No. _____

Dated: _____ Blk. No. _____

Boundaries:
North: Cad lot # 2115 South: Cad lot # 2117
East: Cad lot # 2128 West: Cad lot # 2112

KIND OF PROPERTY ASSESSED:

- LAND MACHINERY
Brief Description: _____
- BUILDING OTHERS
No. of Storeys: _____
Brief Description: _____
Specify: _____

Classification	Area	Market Value	Actual Use	Assessment Level	Assessment Value
<u>Agri Id.</u>	<u>1.7934</u>	<u>Php 56,206.00</u>	<u>Cow Id.</u>	<u>40</u> %	<u>Php 22,480.00</u>
Total		<u>Php 56,206.00</u>			<u>Php 22,480.00</u>

Total Assessed Value Twenty two thousand four hundred eighty pesos
(Amount in Words)

Taxable Exempt Effectivity of Assessment/Reassessment Jan. 2009
Qtr. Yr.

RECOMMENDED BY:

APPROVED BY: Atty. Rafael M. Inarke Lope M. Pongerrada
Provincial Assessor Municipal Assessor Date

This declaration cancels TD No. 05-24030-00184 Owner: SO Previous A.V. Php 19,210.00
Memoranda: _____

Certified True Copy : Paid Per O/R No. _____
T. D. NO: 08-24030-00184 R-13 The declaration is for tax and property taxation purpose only and the valuation indicated herein are based on the schedule of use prepared for the purpose and duly enacted into an Ordinance by the Sangguniang _____ under Ordinance No. _____ dated _____ It does not and cannot by itself alone confer any ownership or legal title to the property. Issued On: _____
At : MacArthur, Leyte
Paid : DST

MA. CZARINA P. LARIBA
OIC-Municipal Assessor

TAX DECLARATION OF REAL PROPERTY

TD NO. 08-24030-00620 **Property Identification No.** 044-24-030-09-009
OWNER: Luciano Herdan **TIN:** _____
ADDRESS: Stray, Tuvo, MacArthur, Leyte **TEL. NO.** _____
Administrator/Beneficial User: _____ **TIN:** _____
ADDRESS: _____ **TEL. NO.** _____
Location of Property: _____ Stray, Tuvo MacArthur Leyte
(Number & Street) (Barangay/District) (Municipality & Province/City)

OCT/TCT/CLOA No. _____ **Survey No.** 1988
CCT _____ **Lot No.** _____
Dated: _____ **Blk. No.** _____

Boundaries: SE., along line 1-2 by lot 1974, along line 2-3 by lot 1975, along lines 3-4-5 by lot 1979; on the S. South along line 5-6 by lot 1981; on the SW., along line 6-7 by lot 1982; on the NW., along 7-8 by national road; on the N., along line 9-10 by lot 2112, along line 11-12-13-14 by lot 2113, all of cad. 988 of MacArthur Cadastre.

KIND OF PROPERTY ASSESSED:
 LAND **MACHINERY** Brief Description _____
 BUILDING **OTHERS**
No. of Storey: _____
Brief Description: _____

CANCELLED **ARP # -08-24030-00633 R-13**

Classification	Area	Market Value	Actual Use	Assessment Level	Assessed Value
<u>Agric. ld.</u>	<u>5.8783</u>	<u>Php 184,884.00</u>	<u>Coco ld.</u>	<u>40 %</u>	<u>Php 73,928.00</u>
		<u>117,815.00</u>	<u>+ improv.</u>	<u>%</u>	<u>47,130.00</u>
			<u>500 f/m</u>	<u>%</u>	
				<u>%</u>	
TOTAL		<u>Php 302,699.00</u>			<u>Php 121,058.00</u>

Total Assessed Value: One Hundred Twenty One Thousand Fifty Pesos.
(Amount in Words)

Taxable **Exempt** **Effectivity of Assessment/Reassessment** 2013
Qrt. Yr.

APPROVED BY:

PIRQUINTA M. HERRERA
 Provincial Assessor

RECOMMENDED BY:

MARGARITA E. DAGSA
 Municipal Assessor - Des

This declaration cancels TD No. 08-24030-00672-R13

08-24030-00672-R13

Owner

Luciano Herdan

Previous A.V. Php

184,538.00

Certified True Copy:

Memoranda:

Correctional Revision is hereby made to correct the area from 7,1723 sqm. to 58,983 sqm. based on DENR Certificate that affect.

T. D. NO. 08-24030-00620 R-13

Issued On:

Notes:

* This declaration is for real property taxation purposes only and the valuation indicated herein are based on the schedule of unit market values prepared for the purpose and duly enacted into an Ordinance by the Sangguniang...

dated 1/11/13
 ownership or legal MA. CZARINA P. LARIBA
 OIC-Municipal Assessor

At: MacArthur, Leyte
 Paid: DS
MARGARITA E. DAGSA
 Mun. Assessor/des.

TAX DECLARATION OF REAL PROPERTY

Updated
10-7-2019

TD NO. CB-24030-00568 Property Identification No. 099-24-030-019
 OWNER: Pedro Tiozon TIN: _____
 ADDRESS: Brgy. Tuyo, MacArthur Leyte TEL. NO. _____
 Administrator/Beneficial User: Maria Tiozon TIN: _____
 ADDRESS: _____ TEL. NO. _____
 Location of Property: _____
 (Number & Street) (Barangay/District) (Municipality & Provincial/City)
 OCT/TCT/CLOA No. _____ Survey No. 2093
 CCT _____ Lot No. _____
 Dated: _____ Blk. No. _____
 Boundaries:
 North: Cad lot # 2091 South: Felipe Tiozon 2091
 East: Cad lot # 2092 West: Kagingkingan River

KIND OF PROPERTY ASSESSED:

LAND MACHINERY
 BUILDING OTHERS
 Brief Description: _____
 Specify: _____
 No. of Storey: _____
 Brief Description: _____

Classification	Area	Market Value	Actual Use	Assessment Level	Assessed Value
<u>Agric. Id.</u>	<u>8293</u>	<u>Php 25,983.11</u>	<u>Coco Id.</u>	<u>90%</u>	<u>Php 10,290.10</u>
TOTAL		<u>Php 25,983.11</u>			<u>Php 10,290.10</u>

Total Assessed Value: Ten thousand three hundred ninety Pesos
(Amount in Words)

Taxable Exempt
 Effectivity of Assessment/Reassessment Jan 2019
 Or. Yr.

APPROVED BY: ATTY. RAFAEL M. IRIARTE Provincial Assessor
Lepo M. Pongerrada Municipal Assessor Date _____

This declaration cancels TD No. 05-24032-0012 Owner R-2 SO Previous A.V. Php 8,880.00
 Memoranda: _____

Certified True Copy: This declaration is for real property taxation purposes only and the valuation indicated herein is based on the schedule of unit market values prepared for the purpose and duly enacted into an Ordinance by the Sangguniang _____ under Ordinance No. _____ dated _____, 20____. It does not and cannot by itself alone confer any ownership or legal title to the property.

Paid Per O/R No. _____
 Issued On: _____
 At : MacArthur, Leyte
 Paid : DST

MA. CZARINA P. LARIBA
 OIC-Municipal Assessor

TAX DECLARATION OF REAL PROPERTY

No payment

TD NO. 08-24030-00522 Property Identification No. _____
 OWNER: Faustino Remanes TIN: _____
 ADDRESS: Pob MacArthur, Leyte TEL. NO. _____
 Administrator/Beneficial User: Paulita Remanes TIN: _____
 ADDRESS: -do- TEL. NO. _____
 Location of Property: _____
(Number & Street) (Barangay/District) (Municipality & Province/City)

OCT/TCT/CLOA No. _____ Survey No. 2096
 CCT _____ Lot No. _____
 Dated: _____ Blk. No. _____
 Boundaries:
 North: Feliciano Matol & Luis Servo South: Ignacio Matol
 East: Sixto Largo West: Juliana Remanes

KIND OF PROPERTY ASSESSED:

LAND MACHINERY
Brief Description _____
 BUILDING OTHERS
No. of Storey: _____
Brief Description: _____
Specify _____

Classification	Area	Market Value	Actual Use	Assessment Level	Assessed Value
<u>Agri. Id.</u>	<u>6912</u>	<u>Php 21,650.00</u>	<u>Cow Id.</u>	<u>90%</u>	<u>Php 8,600.00</u>
				%	
				%	
				%	
TOTAL		<u>Php 21,650.00</u>			<u>Php 8,600.00</u>

Total Assessed Value: Eight thousand Six hundred Sixty pesos
(Amount in Words)

Taxable Exempt Effectivity of Assessment/Reassessment Qrt. Jan. 200
Yr.

RECOMMENDED BY:

APPROVED BY: ATTY. RAFAEL M. IRIARTE Lope M. Ponferrada
Provincial Assessor Municipal Assessor Date

This declaration cancels TD No. 05-24030-00379 Owner R-12 50 Previous A.V. Php 7,900.00
 Memoranda: _____

Certified True Copy : **Paid Per O/R No.**
 T. D. NO. 08-24030-000502 R-13 **Issued On:**
This declaration is for real property taxation purposes only and the valuation indicated herein is based on the schedule of unit market values prepared for the purpose and duly enacted into an Ordinance by the Sangguniang At: MacArthur, Leyte under Ordinance No. _____ dated _____ 20____. It does not and cannot of itself alone confer any ownership or legal title to the property.
Paid : DST
MA. CZARINA P. LARIBA
OIC-Municipal Assessor

UP-2020

TAX DECLARATION OF REAL PROPERTY

TD NO. 08-24030-00504 Property Identification No. 044-24-030-11-016

OWNER: Pascasio Reinos TIN: _____

ADDRESS: _____ TEL. NO. _____

Administrator/Beneficial User: _____ TIN: _____

ADDRESS: _____ TEL. NO. _____

Location of Property: _____
(Number & Street) Brgy. Inyo (Barangay/District) MacArthur Leyte (Municipality & Province/City)

OCT/TCT/CLOA No. _____ Survey No. 2110

CCT _____ Lot No. _____

Dated: _____ Blk. No. _____

Boundaries:
North: Cad lot # 2108 South: Cad lot # 1080
East: Cad lot # 2111 West: Nat'l Road

KIND OF PROPERTY ASSESSED:

- LAND
- BUILDING
No. of Storey: _____
Brief Description: _____
- MACHINERY
Brief Description: _____
- OTHERS
Specify: _____

Classification	Area	Market Value	Actual Use	Assessment Level	Assessed Value
<u>Agrie Id</u>	<u>1.4069</u>	<u>Php 49,064.00</u>	<u>Coco Id</u>	<u>40%</u>	<u>Php 19,630.00</u>
				%	
				%	
				%	
TOTAL		<u>Php 49,064.00</u>			<u>Php 19,630.00</u>

Total Assessed Value: Seventeen thousand Six hundred thirty pesos
(Amount in Words)

Taxable Exempt Effectivity of Assessment/Reassessment Jan. 2009
Qtr. _____ Yr. _____

RECOMMENDED BY:

APPROVED BY: ATTY. RAFAEL M. IRIARTE Lope M. Ponzerrada
Provincial Assessor Municipal Assessor Date

This declaration cancels TD No. 08-24030-0096 Owner S O Previous A.V. Php 16,820.00

Memoranda: _____

Certified True Copy: _____ Paid Per O/R No. _____
Notes: * This declaration is for real property taxation purposes only and the valuation indicated herein are based on the schedule of unit market values prepared for the purpose and duly enacted into an Ordinance by the Sangguniang _____ under Ordinance No. _____ dated _____, 20____. It shall not confer any ownership or legal title to the property. At: MacArthur, Leyte
Paid: DST

MA. CZARINA P. LARIBA
OIC-Municipal Assessor

N O P...net

TAX DECLARATION OF REAL PROPERTY

TD NO. 08-24030 - 00442 Property Identification No. 099-24-030
 OWNER: Benny Molina TIN: _____
 ADDRESS: Bray Tuyo MacArthur Leyte TEL. NO. day March 2017
 Occularly inspected and measured by me this _____
 Administrator/Beneficial User: _____ TIN: _____
 ADDRESS: _____ TEL. NO. _____

Location of Property: _____
 (Number & Street) (Barangay/District) (Municipality & Provincial/City)
Bray Tuyo MacArthur Leyte
MA. CZARINA P. LARIBA

OCT/TCT/CLOA No. _____ Survey/Municipal Assessor-Des 2126

CCT _____ Lot No. _____

Dated: _____ Blk. No. _____

Boundaries: _____
 North: Cad lot # 2117 South: Cad lot # 2112
 East: Cad lot # 2115 West: Cad lot # 2109

KIND OF PROPERTY **ERNESTO CABRERA**
 ASSESSED: Owner

LAND MACHINERY
 BUILDING OTHERS
 No. of Storey: _____ Brief Description: _____
 Specify _____

Comm Tax No.	Issued On	Classification	Area	Market Value	Actual Use	Assessment Level	Assessed Value
	At: <u>Agos 1d.</u>		<u>.9999</u>	Php <u>15,490.00</u>	<u>Coac 1d.</u>	<u>40%</u>	Php <u>6,200.00</u>
						%	
						%	
						%	
		TOTAL		Php <u>15,490.00</u>			Php <u>6,200.00</u>

Total Assessed Value: Six thousand two hundred peso
 (Amount in Words)

Taxable Exempt
 Effectivity of Assessment/Reassessment Jan 2009
 Qtr. Yr.

RECOMMENDED BY: _____

APPROVED BY: **ATTY. RAFAEL M. IRIARTE** Lope M. Poncerada
 Provincial Assessor Municipal Assessor Date

This declaration cancels TD No. 08-24030-00249 Owner: R-12 S O Previous A.V. Php 5,290.00

Memoranda: _____

Certified True Copy: This declaration is for real property taxation purposes only and the valuation indicated herein are based on the schedule of unit market value approved for the purpose and duly enacted into an Ordinance by the Sangguniang Bayan under Ordinance No. _____ dated _____ 20____. It does not and cannot by itself alone confer any ownership or legal title to the property.
 T. D. NO. 08-24030-000442R-15
 Paid Per O/R No. _____
 Issued On: _____
 At: MacArthur, Leyte
 Paid: DST

MA. CZARINA P. LARIBA
 OIC-Municipal Assessor

TA E DECLARATION OF REAL PR O RTY

Ho Payrol

TD NO. 08-24030-00441 Property Identification No. 099-24-030-12-017
 OWNER: Benny Molina TIN: _____
 ADDRESS: Inyo MacArthur Leyte TEL. NO. _____
 Administrator/Beneficial User: _____ TIN: _____
 ADDRESS: _____ TEL. NO. _____
 Location of Property: _____
(Number & Street) (Barangay/District) (Municipality & Province/City)

OCT/TCT/CLOA No. _____ Survey No. 2118
 CCT _____ Lot No. _____
 Dated: _____ Blk. No. _____
 Boundaries: _____
 North: Cad lot # 2119 South: Cad lot # 2115
 East: Cad lot # 2125 West: Cad lot # 2119

KIND OF PROPERTY ASSESSED:

LAND MACHINERY
Brief Description _____
 BUILDING OTHERS
No. of Storey: _____
Brief Description: _____ Specify _____

Classification	Area	Market Value	Actual Use	Assessment Level	Assessed Value
<u>Agri. Id.</u>	<u>0.1785</u>	<u>Php 5,592.00</u>	<u>Agri Id.</u>	<u>40%</u>	<u>Php 2,240.00</u>
TOTAL		<u>Php 5,592.00</u>			<u>Php 2,240.00</u>

Total Assessed Value: Two thousand two hundred forty pesos.
(Amount in Words)

Taxable Exempt Effectivity of Assessment/Reassessment
Qtr. Jan 2009
Yr. _____

APPROVED BY: ATTY. RAFAEL M. IRIARTE
Provincial Assessor

RECOMMENDED BY: Lope M. Boniferrada
Municipal Assessor Date _____

This declaration cancels TD No. 08-24030-00298 2-12 Owner S O Previous A.V. Php 1,910.00
 Memoranda: _____

Notes: * This declaration is for real property taxation purposes only and the valuation indicated herein are based on the schedule of unit market values prepared for the purpose and duly enacted into an Ordinance by the Sangguniang Paid Per O/R No. _____ under Ordinance No. _____ It does not and cannot by itself alone confer any ownership or leasehold on the property. 20 _____

Certified True Copy: _____
 T. D. NO. 08-24030-000441 R-13 Issued On:
At : MacArthur, Leyte
Paid : DST

[Signature]
MA. CZARINA P. LARIBA
 OIC-Municipal Assessor

DECLARATION OF REAL PROPERTY

TD NO. 08-24030 - 00274 **Property Identification No.** 044-24-030-04-001
OWNER: Leonora Matul **TIN:** _____
ADDRESS: Brgy. Tuyo MacArthur Leyte **TEL. NO.** _____
Administrator/Beneficial User: _____ **TIN:** _____
ADDRESS: _____ **TEL. NO.** _____
Location of Property: _____ Brgy. Tuyo MacArthur Leyte
(Number & Street) (Barangay/District) (Municipality & Province/City)

OCT/TCT/CLOA No. _____ **Survey No.** 2113
CCT _____ **Lot No.** _____
Dated: _____ **Blk. No.** _____
Boundaries:
North: Cad lot # 2119 **South:** Cad lot # 1979
East: Cad lot # 2131, 2132 **West:** Cad lot # 2182

KIND OF PROPERTY ASSESSED:

LAND **MACHINERY**
 BUILDING **OTHERS**
Brief Description _____
No. of Storey: _____ **Specify** _____
Brief Description: _____

Classification	Area	Market Value	Actual Use	Assessment Level	Assessed Value
<u>Agri Id.</u>	<u>1.7029</u>	<u>Php 11,234.72</u>	<u>Gov Id.</u>	<u>90%</u>	<u>Php 22,090.10</u>
TOTAL		<u>Php 11,234.72</u>			<u>Php 22,090.10</u>

Total Assessed Value: Twenty two thousand ninety pesos
(Amount in Words)

Taxable **Exempt** **Effectivity of Assessment/Reassessment** Jan 2009
Qtr. Yr.


RECOMMENDED BY:

APPROVED BY: ATTY. RAFAEL M. IRIARTE Lope M. Pongeraoda
Provincial Assessor Municipal Assessor Date

This declaration cancels TD No. 05-24030-00272 Owner R-12 SO Previous A.V. Php 18,880.00
Memoranda: _____

Notes: * This declaration is for real property taxation purposes only and the valuation indicated herein are based on the schedule of unit market values prepared for the purpose and duly enacted into an Ordinance by the Sangguniang _____ under Ordinance No. _____

Certified True Copy: _____ dated _____, 20____, it does not and cannot by itself alone confer any **Paid Per O/R No.** _____
T. D. NO. 08-24030-00274 **Legal title to the property.** **Issued On:** _____
At: MacArthur, Leyte
Paid: DST


MA. CZARINA P. LARIBA
OIC-Municipal Assessor

TAX DECLARATION OF REAL PROPERTY

UP-2022

TD. NO. 08-24030-00203 Property Identification No.: 019-29-090-11-007

Owner: Felipe Sabel TIN: _____

Address: Brgy. Tuyo, MacArthur Leyte TELEPHONE: _____

Administrator/Beneficial User: _____ TIN: _____
Address: _____ TELEPHONE: _____

Location of Property: _____
(Number and Street) (Barangay/District) (Municipality & Province/City)

OCT/TCT/CLOA No. _____ Survey No. 2102

CCT: _____ Lot No. _____

Dated: _____ Blk. No. _____

Boundaries:
North: Cad Lot # 2104 South: Cad Lot # 2098
East: Cad Lot # 2103 West: Cad Lot # 2109

KIND OF PROPERTY ASSESSED:

- LAND MACHINERY
Brief Description: _____
- BUILDING OTHERS
No. of Storeys: _____ Specify: _____
Brief Description: _____

Classification	Area	Market Value	Actual Use	Assessment Level	Assessment Value
<u>Agri Id.</u>	<u>0.7937</u>	<u>Php 29,808.00</u>	<u>Cad Id.</u>	<u>50%</u>	<u>Php 9,950.00</u>
Total		<u>Php 29,808.00</u>			<u>Php 9,950.00</u>

Total Assessed Value Nine thousand, nine hundred fifty pesos
(Amount in Words)

Taxable Exempt Effectivity of Assessment/Reassessment Jan. 2009
Qtr. _____ Yr. _____

RECOMMENDED BY:

APPROVED BY: Atty. Rafael M. Iriarte Lope M. Panferrado
Provincial Assessor Municipal Assessor Date _____

This declaration cancels TD No. 05-24030-00202 R-12 Owner: SO Previous A.V. Php 8,500.00
Memoranda: _____

Certified True Copy: _____ Paid Per O/R No. _____
T. D. NO. 08-24030-00203 R-13 Issued On: _____
NOTES: This declaration is for real property taxation purpose only and the valuation indicated herein are based on the schedule of unit market values prepared for the purpose and duly enacted into an Ordinance by the Sangguniang _____ under Ordinance No. _____ dated _____ At MacArthur Leyte cannot by itself alone confer any ownership or legal title to the property.
Paid : DST

MA. CZARINA P. LARIBA
OIC-Municipal Assessor

TAX DECLARATION OF REAL PROPERTY

UP-2023

TD NO. 08-24030-00202 Property Identification No. 099-24-030
 OWNER: Maria Rhodora Guimac Rasheed TIN: _____
 ADDRESS: Bray Umon, Majorga Leyte TEL. NO. _____
 Administrator/Beneficial User: _____ TIN: _____
 ADDRESS: _____ TEL. NO. _____
 Location of Property: _____
(Number & Street) (Barangay/District) (Municipality & Province/City)

OCT/TCT/CLOA No. _____ Survey No. 2106-B Rem. Portion
 CCT _____ Lot No. _____
 Dated: _____ Blk. No. _____
 Boundaries:
 North: Cad lot # 2106-A South: Cad Lot # 2107
 East: Bucog River West: National Road

KIND OF PROPERTY ASSESSED:

LAND MACHINERY
Brief Description _____
 BUILDING OTHERS
No. of Storey: _____ Specify _____
Brief Description: _____

Classification	Area	Market Value	Actual Use	Assessment Level	Assessed Value
<u>Agric. Id.</u>	<u>1.2113</u>	<u>Php 37,412.13</u>	<u>Cow Id.</u>	<u>90%</u>	<u>Php 15,180.00</u>
TOTAL		<u>Php 37,412.13</u>			<u>Php 15,180.00</u>

Total Assessed Value: Fifteen thousand One hundred Eighty Pesos
(Amount in Words)

Taxable Exempt Effectivity of Assessment/Reassessment Jan. 2020
Ord. Yr.

RECOMMENDED BY:

APPROVED BY: ATTY. RAFAEL M. IRIARTE Lope M. Ponferrada
Provincial Assessor Municipal Assessor Date

This declaration cancels TD No. 08-24030-00961 Owner R-12 50 Previous A.V. Php 12,970.00
 Memoranda: _____

Certified True Copy: This declaration is for real property taxation purposes only and the valuation indicated herein are based on the schedule of unit market value for the purpose and duly enacted into an Ordinance by the Sangguniang Bayan of MacArthur, Leyte under Ordinance No. _____ dated _____, 20____. It does not and cannot by itself alone confer any ownership or legal title to the property.

MA. CZARINA P. LARIBA
 OIC-Municipal Assessor

Paid Per O/R No.
Issued On: _____
At: MacArthur, Leyte
Paid: DST

No payment

TAX DECLARATION OF REAL PROPERTY

TD. NO. 08-24030-00200 Property Identification No.: 044-24-030-11-004

Owner: Jose Guimac TIN: _____

Address: Jays, MacArthur Lyke TELEPHONE: _____

Administrator/Beneficial User: _____ TIN: _____
Address: _____ TELEPHONE: _____

Location of Property: _____
(Number and Street) Brgy. Jays MacArthur Lyke
(Barangay/District) (Municipality & Province/City)

OCT/TCT/CLOA No. _____ Survey No. 2105

CCT: _____ Lot No. _____

Dated: _____ Blk. No. _____

Boundaries:
North: Mayorga South: Cad Lot # 2109
East: Cad Lot # 2120 West: Cad Lot # 2106, 2107

KIND OF PROPERTY ASSESSED:

LAND MACHINERY
Brief Description: _____

BUILDING OTHERS
No. of Storeys: _____
Brief Description: _____
Specify: _____

Classification	Area	Market Value	Actual Use	Assessment Level	Assessment Value
<u>Agri Id</u>	<u>3.6378</u>	<u>Php 68,387.00</u>	<u>Rice Id</u>	<u>90</u> %	<u>Php 27,355.00</u>
			<u>Un-irrig</u>	%	
				%	
				%	
Total		<u>Php 68,387.00</u>			<u>Php 27,355.00</u>

Total Assessed Value Twenty seven thousand three hundred fifty five pesos
(Amount in Words)

Taxable Exempt Effectivity of Assessment/Reassessment Jan 2009
Qrt. Yr.

RECOMMENDED BY:

APPROVED BY: Atty. Rafael M. Iriarte Lope M. Ponferrada
Provincial Assessor Municipal Assessor Date

This declaration cancels TD No. 05-24030-00200 Owner: SO Previous A.V. Php 23,380.00

Memoranda: _____

Certified True Copy : _____ Paid Per O/R No. _____

T. D. NO. 08-24030-000200 R-13 Issued On: _____

Notes: * This declaration is for real property taxation purpose only and the valuation indicated herein are based on the schedule At MacArthur Lyke purpose and duly enacted into an Ordinance by the Sangguniang _____ under Ordinance No. _____ dated _____ it does not and cannot by itself alone confer any ownership or legal title to the property. **Paid : DST**

MA. CZARINA P. LARIBA
OIC-Municipal Assessor

TAX DECLARATION OF REAL PROPERTY

Updated
UP-72771

TD. NO. 08-24030-00199 Property Identification No.: 099-29-030-11-002

Owner: Jose Guimoc TIN: _____

Address: Tugo, MacArthur Leyte TELEPHONE: _____

Administrator/Beneficial User: Consolacion Abraham TIN: _____

Address: Union Mayoraga Leyte TELEPHONE: _____

Location of Property: _____
(Number and Street) (Barangay/District) (Municipality & Province/City)

OCT/TCT/CLOA No. _____ Survey No. 2109

CCT: _____ Lot No. _____

Dated: _____ Blk. No. _____

Boundaries:
 North: Cad Lot # 2199 South: Cad Lot # 2103, 2102
 East: National Road West: Kagayangan River

KIND OF PROPERTY ASSESSED:

- LAND MACHINERY
Brief Description: _____
- BUILDING OTHERS
No. of Storeys: _____
Brief Description: _____
Specify: _____

Classification	Area	Market Value	Actual Use	Assessment Level	Assessment Value
<u>Agri. Id.</u>	<u>1.6409</u>	<u>Php 51,910.00</u>	<u>Case Id.</u>	<u>40</u> %	<u>Php 20,565.00</u>
Total		<u>Php 51,910.00</u>			<u>Php 20,565.00</u>

Total Assessed Value Twenty thousand five hundred sixty five pesos
(Amount in Words)

Taxable Exempt Effectivity of Assessment/Reassessment Jan. 2009
Qtr. Yr.

RECOMMENDED BY:

APPROVED BY: Atty. Rapaul M. Inarke Lope M. Pongerrada
Provincial Assessor Municipal Assessor Date _____

This declaration cancels TD No. 08-24030-00199 Owner: S O Previous A.V. Php 19,630.00

Memoranda: _____

Certified True Copy : _____ Paid Per O/R No. _____

T. D. NO. 08-24030-00199 R-13 Issued On : _____

Notes: * This declaration is for real property taxation purpose only and the valuation indicated herein are based on the schedule of unimproved values prepared for the purpose and duly enacted into an Ordinance by the Sangguniang _____ under Ordinance No. _____ dated _____ at _____ It does not and cannot by itself alone confer any ownership or legal title to the property.

MA. CZARINA R. LARIBA
 OIC-Municipal Assessor

Paid : DST

TAX DECLARATION OF REAL PROPERTY

No payment

TD. NO. 08-24030-00181 Property Identification No.: 099-29-030-11-016

Owner: Flores Camilo TIN: _____

Address: Tuyo, MacArthur Leyte TELEPHONE: _____

Administrator/Beneficial User: _____ TIN: _____

Address: _____ TELEPHONE: _____

Location of Property: _____
(Number and Street) (Barangay/District) (Municipality & Province/City)

OCT/TCT/CLOA No. _____ Survey No. 2109

CCT: _____ Lot No. _____

Dated: _____ Blk. No. _____

Boundaries:
 North: Cad Lot # 2105 South: Cad Lot # 2111
 East: Cad Lot # 2117, 2116 West: Cad Lot # 2108

KIND OF PROPERTY ASSESSED:

LAND MACHINERY
Brief Description: _____

BUILDING OTHERS
No. of Storeys: _____
 Brief Description: _____
 Specify: _____

Classification	Area	Market Value	Actual Use	Assessment Level	Assessment Value
<u>Agri Id.</u>	<u>0.499</u>	<u>Php 12,114.10</u>	<u>Rice Id.</u>	<u>40</u> %	<u>Php 4,850.00</u>
			<u>un-img</u>	%	
				%	
				%	
Total		<u>Php 12,114.10</u>			<u>Php 4,850.00</u>

Total Assessed Value Four thousand eight hundred
(Amount in Words)

Taxable Exempt Effectivity of Assessment/Reassessment Jan. 2009
Qtr. Yr.

RECOMMENDED BY:

APPROVED BY: Atty. Rafael M. Ina-fo Lope M. Doneserrada
Provincial Assessor Municipal Assessor

This declaration cancels TD No. 05-24030-00181 R-12 Owner: SO Previous A.V. 4,140.00

Memoranda: _____

Certified True Copy: _____ Paid Per O/R No. _____

T. D. NO. 08-24030-000181 R-13 issued On: _____
any ownership or legal title to the property. At: MacArthur, Leyte

MA. CZARINA P. LARIBA
 OIC-Municipal Assessor

Paid : DST

TAX DECLARATION OF REAL PROPERTY

No Payment

TD. NO. 08-24030-00131 Property Identification No.: 044-24-037-02-009

Owner: Romulo Clossa TIN: _____

Address: Pos Dist. II, MacArthur Leyte TELEPHONE: _____

Administrator/Beneficial User: _____ TIN: _____

Address: _____ TELEPHONE: _____

Location of Property: _____
(Number and Street) (Barangay/District) (Municipality & Province/City)

OCT/TCT/CLOA No. _____ Survey No. 2124

CCT: _____ Lot No. _____

Dated: _____ Blk. No. _____

Boundaries:
 North: Cad lot # 2123 South: Cad lot # 2126
 East: SWAMP AREA West: Cad lot # 2125

KIND OF PROPERTY ASSESSED:

LAND MACHINERY
 Brief Description: _____

BUILDING OTHERS
 No. of Storeys: _____
 Brief Description: _____ Specify: _____

Classification	Area	Market Value	Actual Use	Assessment Level	Assessment Value
<u>Agri Id</u>	<u>5073</u>	<u>Php 17,774.49</u>	<u>Coco Id</u>	<u>T0</u>	<u>Php 7,110.40</u>
Total		<u>Php 17,774.49</u>			<u>Php 7,110.40</u>

Total Assessed Value Seven thousand one hundred ten Pesos
(Amount in Words)

Taxable Exempt Effectivity of Assessment/Reassessment Jan. 2009
Or Yr.

RECOMMENDED BY:

APPROVED BY: Atty. Rapad M. Iriarte Provincial Assessor Lope M. Pangerrada Municipal Assessor
 Date _____

This declaration cancels TD No. 05-24030-00131 Owner: S O Previous A.V. Php 6,081.00

Certified True Copy: _____ Paid Per O/R No. _____

Noted: D. NO. 08-24030-000131 R-13 Issued On: _____
an Ordinance by the Sangguniang _____ under Ordinance No. _____ dated _____, 20 _____ At: MacArthur Leyte

MA. CZARINA P. LARIBA
 OIC-Municipal Assessor

Paid : DST

TAX DECLARATION OF REAL PROPERTY

No payment

TD. NO. 08-24090-00130

Property Identification No.: 044-24-030-12-002

Owner: Romes Clossa

Address: _____ TIN: _____

Administrator/Beneficial User: _____ TELEPHONE: _____

Address: _____ TIN: _____

Location of Property: _____ TELEPHONE: _____

(Number and Street)

Brgy. Tuyo
(Barangay/District)

MacArthur Leyte
(Municipality & Province/City)

OCT/TCT/CLOA No. _____

CCT: _____ Survey No. 2122

Dated: _____ Lot No. _____

Boundaries: _____ Bik. No. _____

North: Mun. of Mayorga

South: Cad lot # 2120, 2123

East: Cad lot # 2128

West: Cad lot # 2120

KIND OF PROPERTY ASSESSED:

- LAND
- BUILDING
 - No. of Storeys: _____
 - Brief Description: _____
- MACHINERY
 - Brief Description: _____
- OTHERS
 - Specify: _____

Classification	Area	Market Value	Actual Use	Assessment Level	Assessment Value
<u>Agri. Id.</u>	<u>.4630</u>	<u>Php 14,586.59</u>	<u>Low Id.</u>	<u>40</u>	<u>Php 5,800.00</u>
Total		<u>Php 14,586.59</u>			<u>Php 5,800.00</u>

Total Assessed Value Four thousand eight hundred Pesos
(Amount in Words)

Taxable Exempt

Effectivity of Assessment/Reassessment _____ On Jan. 2009 Yr.

APPROVED BY: Atty. Rafael M. Iriarke
Provincial Assessor

RECOMMENDED BY: Lope M. Pongerrada
Municipal Assessor

This declaration cancels TD No. 05-24090-00130-R-12 Owner: SO Date: _____
Previous A.V. Php 4,900.00

Certified True Copy:

Paid Per O/R No. _____


Issued On: _____

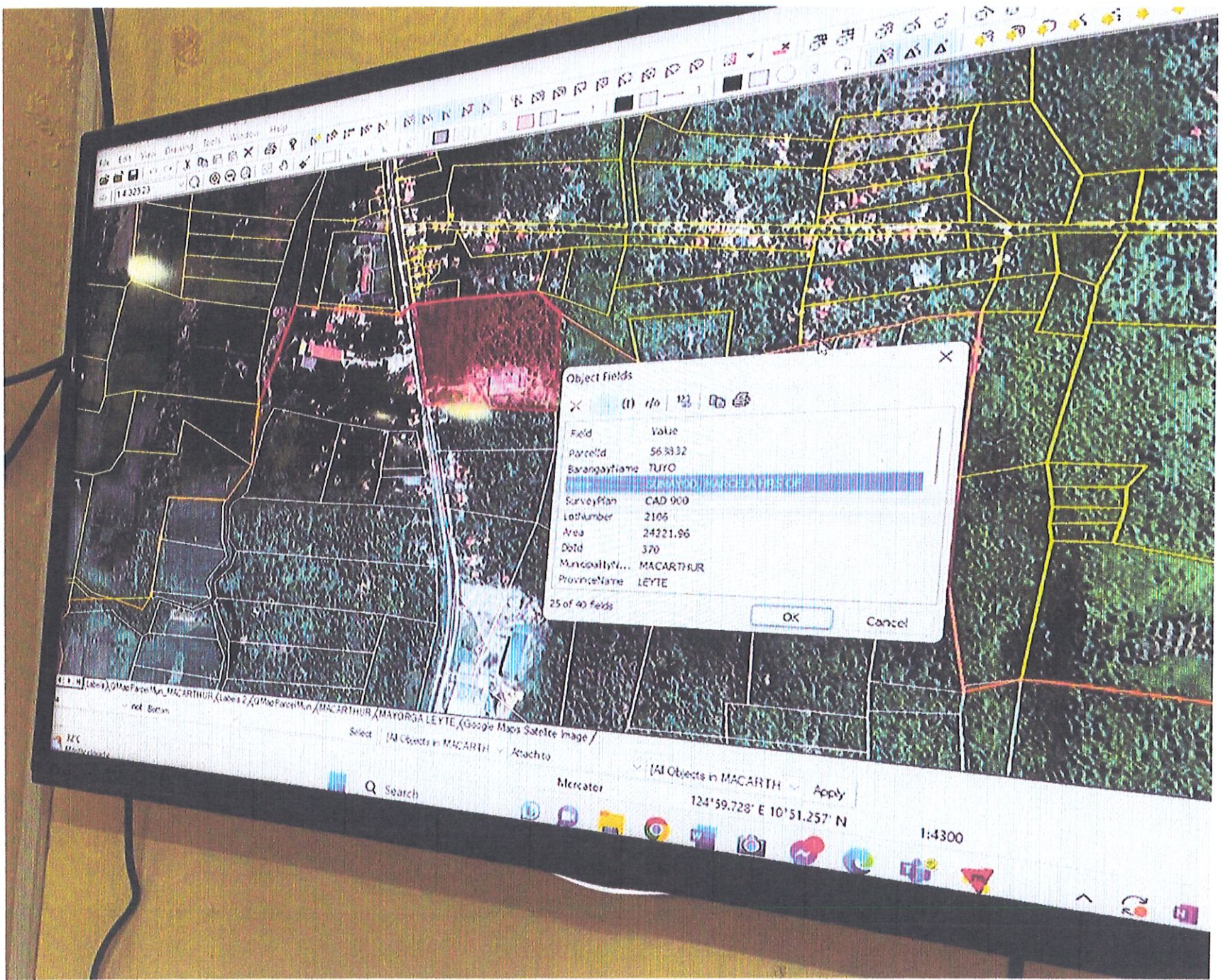
At: MacArthur, Leyte

Paid: DST

MA. CZARINA P. LARIBA
OIC-Municipal Assessor

This declaration is for informational purposes only and the valuation indicated herein are based on the schedule of unit market values prepared for the purpose and duly enacted into law by the Sangguniang Municipal under Ordinance No. _____ dated _____, 20____. This declaration does not constitute any ownership or legal title to the property.





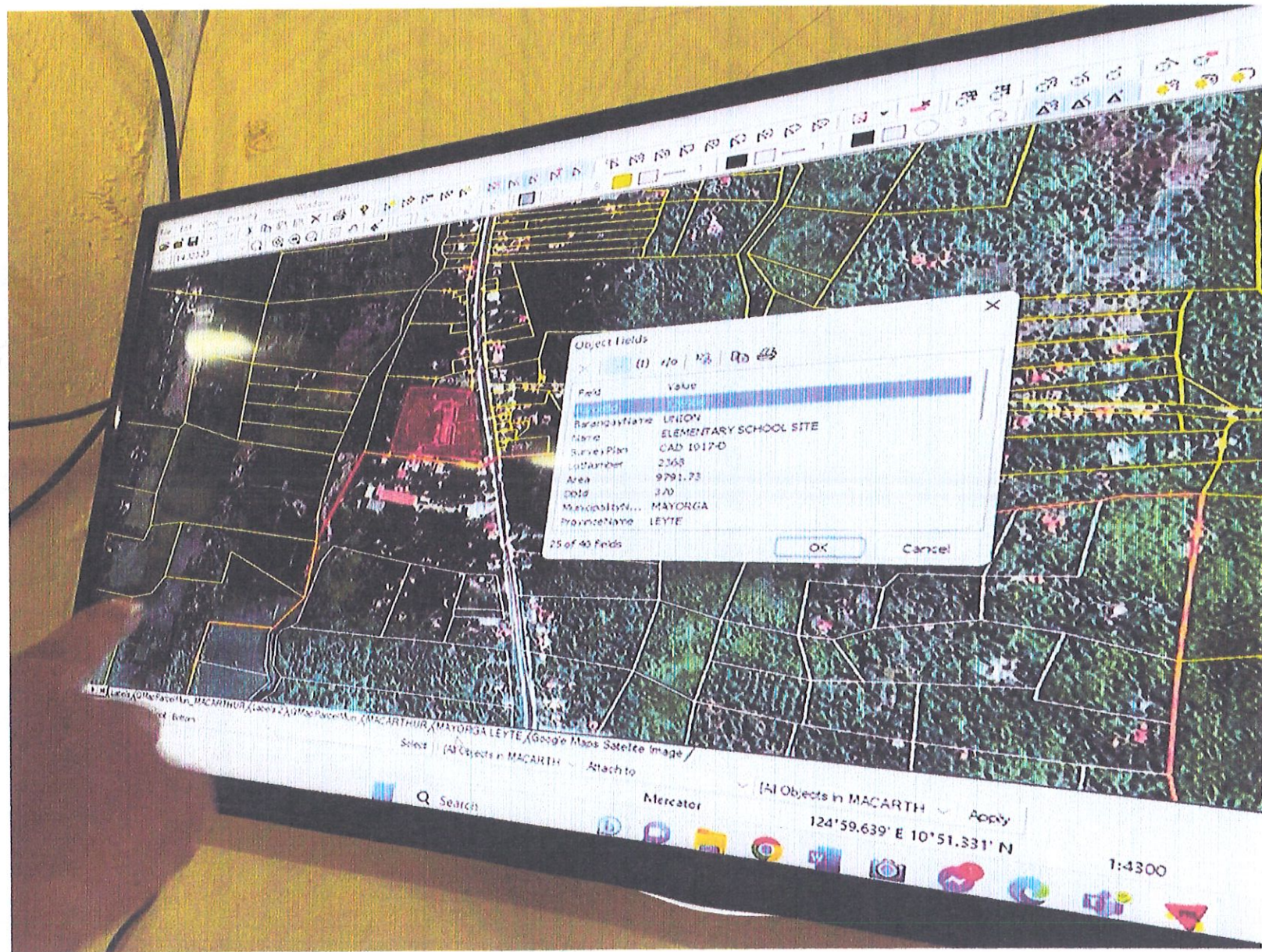
Object Fields

Field	Value
ParcelId	563332
BarangayName	TURO
SurveyPlan	CAD 900
LotNumber	2106
Area	24221.96
Dtd	370
MunicipalityName	MACARTHUR
ProvinceName	LEYTE

25 of 40 fields

OK Cancel

QGIS 3.16.3-Hannover
[Layers] QGIS Project: /Users/.../MACARTHUR (Labels 2) / QGIS Project: /Users/.../MACARTHUR (MAYORGA LEYTE) / Google Maps Satellite Image / ...
Select [All Objects in MACARTHUR] Attach to
Mercator
124°59.728' E 10°51.257' N
1:4300



Object Fields

(1) 1/0 1/0 1/0 1/0

Field	Value
BarangayName	UNION
Name	ELEMENTARY SCHOOL SITE
Survey Plan	CAD 1017-D
Lot Number	2368
Area	9791.73
Date	3/0
Municipality...	MAYORGA
ProvinceName	LEYTE

25 of 40 Fields

OK Cancel

Select | [All Objects in MACARTH] ~ Attach to

124°59.639' E 10°51.331' N

1:4300