


(10)


Item No.: 10  
Date: 14 2023 NOV

Republic of the Philippines  
PROVINCE OF LEYTE  
Palo, Leyte

**PROVINCIAL LEGAL OFFICE**



2<sup>nd</sup> INDORSEMENT  
October 18, 2023



Respectfully returned to the Sangguniang Panlalawigan of Leyte, through the SP Secretary, the attached Ordinance No.481-040923 of the Sangguniang Bayan of Palompon, Leyte, recommending for the declaration of its validity, pursuant to its power under Section 56 (C) of R.A. 7160, to the opinion of the Provincial Legal Office (PLO), an exercise of the power authorized under Section 17(2)(ii)<sup>1</sup> of the Code.


**ATTY. JOSE RAYMUND A. ACOL**  
Asst. Provincial Legal Officer 

<sup>1</sup> **Section 17 (2)(ii).** Pursuant to national policies and subject to supervision, control and review of the DENR, implementation of community-based forestry projects which include integrated social forestry programs and similar projects; management and control of communal forests with an area not exceeding fifty (50) square kilometers; establishment of tree parks, greenbelts, and similar forest development projects;

Republic of the Philippines  
PROVINCE OF LEYTE  
Palo, Leyte

OFFICE OF THE SANGGUNIANG PANLALAWIGAN

1<sup>ST</sup> INDORSEMENT  
16 October 2023



The Provincial Legal Office is respectfully requested to review and submit recommendations on the herein enclosed **ORDINANCE NO. 481-040923** of the Municipality of **PALOMPON, LEYTE**, entitled: AN ORDINANCE ESTABLISHING COASTAL GREENBELT ZONES AND ADOPTING A LOCAL COASTAL GREENBELT MANAGEMENT ACTION PLAN IN THE MUNICIPALITY OF PALOMPON, PROVIDING FUNDS THEREFOR AND FOR OTHER PURPOSES.

**FLORINDA JILL S. UYVICO**  
Secretary to the Sanggunian




Republic of the Philippines  
Province of Leyte  
Municipality of Palompon

-o0o-

## Office of the Sangguniang Bayan

1<sup>st</sup> Endorsement  
October 6, 2023



### THE PROVINCIAL SECRETARY

4<sup>th</sup> Floor, Provincial Government Complex  
Palo, Leyte

**Sir/Madam:**

Forwarding herewith sixteen (16) copies of the **Municipal Resolution No. 778-040923** embodying **Municipal Ordinance No. 481-040923**, entitled **"AN ORDINANCE ESTABLISHING COASTAL GREENBELT ZONES AND ADOPTING A LOCAL COASTAL GREENBELT MANAGEMENT ACTION PLAN IN THE MUNICIPALITY OF PALOMPON, PROVIDING FUNDS THEREFOR AND FOR OTHER PURPOSES"** for review by the Sangguniang Panlalawigan.

**DEBBY ANN C. DIGNOS**  
Sangguniang Bayan Secretary-Des.

Enclosed:

1. Certification of Publication
2. Certification of Public Hearing
3. Committee Report
4. Minutes of the Public Hearing
5. Attendance



SANGGUNIANG BAYAN PALOMPON  
OCT 16 2023  
PROVINCE OF LEYTE

**OFFICE OF THE SANGGUNIANG BAYAN**

**SANGGUNIANG RESOLUTION NO. 778-040923**

**A RESOLUTION APPROVING MUNICIPAL ORDINANCE NO. 481-040923 ENTITLED "AN ORDINANCE ESTABLISHING COASTAL GREENBELT ZONES AND ADOPTING A LOCAL COASTAL GREENBELT MANAGEMENT ACTION PLAN IN THE MUNICIPALITY OF PALOMPON, PROVIDING FUNDS THEREFOR AND FOR OTHER PURPOSES"**

**WHEREAS**, it is the policy of the state to ensure the sustainable use, development, management, protection, and conservation of the country's environment and natural resources and cultural heritage for the benefit of the present and future generations;

**WHEREAS**, experts predict that typhoons will become more destructive in the coming years due to the threat of a changing climate and the continued rise in sea level;

**WHEREAS**, scientific research has shown that mangroves and beach forest species can store and sequester greenhouse gases in the atmosphere even greater than that of tropical forests;

**WHEREAS**, there is strong evidence to suggest that these species can help mitigate the effects of climate change and natural coastal hazards and disasters on human life and property;

**WHEREAS**, as Coastal Greenbelt Zones, mangroves and associated beach forest species are preserved and allowed to expand naturally and through mangrove reforestation as they are designed to serve as nursery grounds for fish, prawns, and crabs, and as feeding grounds for adult fish and shoreline protection, among others;

**WHEREAS**, mangroves are still under serious threat and are being cleared at an alarming rate, despite the ecosystem services they provide. The loss of mangroves due to coastal development projects like land reclamation, deforestation for fuel, and aquaculture account for about half of the total loss of mangroves in the country;

**WHEREAS**, since the Philippines is one of the world's most climate-vulnerable nations (an average of 20-25 typhoons hit the country each year), managing the looming threat of climate change and developing and enforcing science-based policies for the restoration and generation of mangroves are urgently needed;

**WHEREAS**, Republic Act 10121, otherwise known as the Philippine Disaster Risk Reduction and Management Act of 2010 mandates LGUs to identify and implement cost-effective risk reduction measures and strategies;

**WHEREAS**, pursuant to the General Welfare Clause under Sections 16 and Sec. 17 (b) of Republic Act 7160, also known as the Local Government Code, Local Government Units are empowered to establish greenbelts and pass ordinances establishing such with support from the Department of Environment and Natural Resources (DENR) regional offices;

**WHEREAS**, the Municipality of Palompon presently has a total of 418.88 hectares of mangroves classified as Forestlands based on the Land Classification Map No. 6470 located in all Coastal Barangays of this Municipality;

SB Member

SB Member

SB Member

SB Member

SB Secretary-Designate

SB MEMBER

Municipal Mayor

SB Member

SB Member

Municipal Vice-Mayor

SB Member

SB Member

SB Member

**WHEREAS**, in recognition of the importance of mangroves and coastal forests to coastal resilience and livelihoods, it is important to optimize the protection of the mangrove forests and set these aside as Coastal Greenbelt Zones for effective enforcement, incentive, and monitoring mechanisms;

**WHEREAS**, to further ensure their proper protection and rehabilitation, there is also a need to create a coastal greenbelt management action plan that will guide the sustainable use, management and conservation of mangrove ecosystems in consideration for their ecological, social, and economic implications;

**WHEREFORE**, on motion of *SANGGUNIANG BAYAN JONATHAN T. YAP*, duly seconded *EN MASS* . . . . .

**NOW, THEREFORE**, be it ordained by Sangguniang Bayan of Palompon, Leyte in session assembled, that:

**MUNICIPAL ORDINANCE NO. 481-040923**

**AN ORDINANCE ESTABLISHING COASTAL GREENBELT ZONES AND ADOPTING A LOCAL COASTAL GREENBELT MANAGEMENT ACTION PLAN IN THE MUNICIPALITY OF PALOMPON, PROVIDING FUNDS THEREFOR AND FOR OTHER PURPOSES**

**SECTION 1. Title.** – This ordinance shall be known as the “Coastal Greenbelt Zones Ordinance of the Municipality of Palompon”.

**SECTION 2. Declaration of Policy.** – It is the policy of this Municipal Government to protect the general welfare and the people's right to a balanced and healthful ecology by designating coastal greenbelt zones with mangroves and beach forest species that play an important role in fisheries production, climate stabilization, blue carbon storage and sequestration, and in mitigating the adverse impacts of natural coastal hazards on human lives and property. More than that, it aims to do the following:

1. Develop and promote a local coastal greenbelt management action plan which adopts the precautionary principle, ecosystems-based adaptation and mitigation approach, and science-based approach in the planning, conservation, rehabilitation, and management of coastal greenbelt zones;
2. Engage and encourage the full and active participation of civil society organizations (CSOs), private sector, youth and academe volunteers in the planning, adoption, and implementation of the local coastal greenbelt action plan; and
3. Provide appropriate support and sustainable financing mechanisms to fully support the protection, maintenance, administration, and regulation of the coastal greenbelt zone.

**SECTION 3. Definition of Terms.** –The following words and phrases when used in this Ordinance shall have the meanings respectively ascribed to them in this Article:

- a. **Beach Forest** refers to a narrow strip of woodland along the sandy and gravelly beaches of the seacoast dominated by *Terminalia catappa*, *Casuarina equisetifolia*, *Barringtonia asiatica*, *Sonneratia caseolaris*, *Acacia farnesiana* and *Erythrina orientalis*.
- b. **Coastal Greenbelt Zone** refers to specific strips of natural or artificially created coastal vegetation, stretching at least one hundred (100) meters in width, whenever applicable, from the sea towards land, composed primarily of mangrove and beach forest species, designed to prevent coastal erosion, and mitigate the adverse impacts of natural coastal hazards on human lives and property.
- c. **Coastal Zone** refers to a band of dry land and adjacent ocean space (water and submerged land in which terrestrial processes and uses directly affect oceanic processes

SB Member  
SB Member  
SB Member  
SB Member  
SB Secretary- Designate  
SB MEMBER  
Municipal Mayor

SB Member  
SB Member  
Municipal Vice-Mayor  
SB Member  
SB Member  
SB Member  
SB Member

and uses, and vice versa; its geographic extent may include areas within a landmark limit of one (1) kilometer from the shoreline at high tide to include mangrove swamps, brackish water ponds, nipa swamps, estuarine rivers, sandy beaches and other areas within a seaward limit of 200 meters isobath to include coral reefs, algal flats, seagrass beds and other soft-bottom areas.

- d. **Civil Society Organizations or CSOs** refers to non-state actors whose aims are neither to generate profits nor to seek governing power. CSOs unite people to advance shared goals and interests. They have a presence in public life, expressing the interests and values of their members or others, and are based on ethical, cultural, scientific, religious or philanthropic considerations. CSOs include nongovernment organizations (NGOs), professional associations, foundations, independent research institutes, and community-based organizations.
- e. **Designated areas** refer to site-specific stretches of vegetation in the coastal zone, defined in relation to risk factors and vulnerability to coastal hazards, and reserved for protection and maintenance under the Local Coastal Greenbelt Management Action Plan. The area may undergo rehabilitation, reforestation, or afforestation with locally appropriate species. Designated areas with abandoned fishponds require the reversion of these fishponds to mangroves through natural regeneration or replanting with locally appropriate species.
- f. **Local Coastal Greenbelt Management Action Plan** refers to the local action plan which contains the specific goals and targets for the implementation of the program establishing local coastal greenbelt zones in the municipality.
- g. **Mangroves** refer to a community of intertidal plants including all species of trees, shrubs, vines and herbs found on coasts, swamps, or border of swamps.

**SECTION 4. Establishment of the Coastal Greenbelt Zones.** - There is hereby established and designated Coastal Greenbelt Zones with an area consisting of approximately 418.88 hectares in all Coastal Barangays of this Municipality, in accordance with the technical maps of the Coastal Resources Management Plan.


These designated areas shall be provided with boundary markers on every corner, which should be visible for easy identification and location.


**SECTION 5. Creation of the Coastal Greenbelt Zone Committee.** - For the purpose of managing the coastal greenbelt zone and implementing the coastal greenbelt zone plan, there is hereby created a Coastal Greenbelt Zone Committee at the Municipal Fisheries and Aquatic Resources Management Council, which shall be composed of the following:

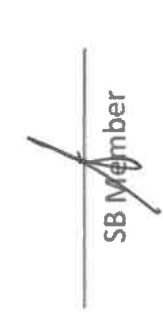
- a. Mayor as the Chairperson;
- b. Chairperson of the Environment Committee of the Sangguniang Bayan;
- c. Chairperson of the Disaster Risk Reduction and Management Committee of the Sangguniang Bayan;
- d. Municipal Planning Development Officer;
- e. Municipal Agriculture and Natural Resources Officer;
- f. A representative from an academic institution, preferably an expert in mangrove and beach forest ecosystems, oceanography, or other related disciplines who is based locally;
- g. A representative from the private sector;
- h. A representative from a civil society organization;
- i. A representative from a youth or women organizations.

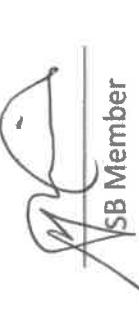
The Municipal Agriculture Officer and/or Municipal Environment and Natural Resources Officer shall serve as the Secretariat and direct implementor of the management interventions relative to the coastal greenbelt zone.


**SECTION 6. Powers and Functions.** - The Coastal Greenbelt Zone Committee shall be responsible for the following powers and functions:

  
SB Member


  
SB Member

  
SB Member

  
SB Member

  
SB Secretary- Designate

  
SB MEMBER

  
Municipal Mayor

SB Member  


SB Member  


Municipal Vice-Mayor  


SB Member  


SB Member  


SB Member  


- a. Manage the designated local coastal greenbelt zone;
- b. Prepare and implement the Local Coastal Greenbelt Management Action Plan (LCGMAP).
- c. Lead in the actual implementation of rehabilitation, reforestation, and afforestation, through the coastal barangays;
- d. Integrate the LCGMAP within their respective development plans, land use plans, climate change action plan and other relevant development and sectoral plans within two (2) years from the effectivity of the Ordinance;
- e. Oversee and undertake continuous monitoring and assessment of the implementation of LCGMAP;
- f. Convene and organize quarterly meetings;
- g. Recommend policies relating to the enforcement of the Ordinance and/or identification and designation of additional coastal greenbelt zones;
- h. Create appropriate committees, such as Technical Working Group (TWG), Information, Education and Communication (IEC) Committee, Mangrove Ecotourism Committee, and Monitoring and Enforcement (M&E) Committee.

**SECTION 7. Local Coastal Greenbelt Management Action Plan.** - The Local Coastal Greenbelt Management Action Plan (LCGMAP) shall at the minimum, contain the following:

- a. Actual inventory or assessment of the status of coastlines and foreshores, including the status of mangroves, beach forests, settlements, structures and fishponds within the coastal greenbelt zone, and inventory of affected families;
- b. Operational Plan which outlines the program for rehabilitation, reforestation and afforestation of the local coastal greenbelt zone, including the operational plan for the reversion and/or fishpond lease cancellation of all technically abandoned and/or illegal fishponds to mangroves through natural regeneration or replanting with locally appropriate mangrove and beach forest species. The program for rehabilitation shall be community-based, long-term, and implemented through the municipality. The Operational plan shall indicate that the program for rehabilitation, reforestation, and afforestation must cover a minimum target area of twenty (20%) of the designated priority areas in the first five (5) years for maximum protection of the most vulnerable communities in the municipality. The remaining priority areas must be completed within ten (10) years from the designation of the priority area;
- c. Operational Plan for the removal of illegal permanent structures (such as breakwaters and the like) and other illegal development activities in the local coastal greenbelt zones;
- d. Stakeholder engagement and participation of various stakeholders, including local communities, government agencies, NGOs, private sector, and other relevant actors that aims to encourage active involvement in the decision-making processes, promote local knowledge and traditional practices, and foster partnerships and collaborations to achieve common conservation and sustainable management goals;
- e. Monitoring and evaluation plan with quantitative and qualitative targets, appropriate indicators, and reasonable means of verification.

**SECTION 8. Allowed Activities.** In accordance with the Coastal Resources Management Plan, of the Municipality, only artisanal fishermen, gleaners, and fishers living in the vicinity who are listed in the Registry of Fisherfolks may be allowed limited fishing activities at the Mangrove Forest Conservation Zone; provided that no fishing gear, and any structures either permanent or temporary that will destroy the Mangrove ecosystem shall be introduced to the Mangrove Conservation Zones. Aquasilviculture may be allowed in some mangrove areas, but not in the Mangrove Forest Conservation Zone.

The following fishing gear may be allowed at the Mangrove Forest Conservation Zone.

- a. Traps (Bubo) (fish, crab, shrimp, squid);

SB Member

SB Member

SB Member

SB Member

SB Secretary- Designate

SB MEMBER

Municipal Mayor

SB Member

SB Member

Municipal Vice Mayor

SB Member

SB Member

SB Member

- b. Hook and Line;
- c. Spears (Pana);
- d. Crab Lift;
- e. Shell gathering that will not destroy the roots of mangrove.

Pruning may be allowed only if it is necessary to improve the health condition of the mangroves. An express authority of the Coastal Greenbelt Zone Committee and its Steering Committees, if any, shall be secured before such activity shall be conducted. The MENRO or a duly designated Bantay Dagat shall supervise and manage the pruning activities. A pruning permit shall be secured from the Mayor upon the recommendation of the Department of Environment and Natural Resources. A Mayor's Permit is likewise required for the collection of propagules/seedlings for commercial or transport to places outside the jurisdiction of the municipality.

**SECTION 9. Prohibited Acts. The following acts are prohibited at the Mangrove Conservation Zone:**

- a. Collection of propagules, seedlings, pruning, and cutting mangroves;
- b. Firewood gathering;
- c. Dumping of solid waste into the mangrove area;
- d. Conversion of mangroves to fishpond;
- e. Dragging seine nets under mangrove canopies;
- f. Forms of destructive fishing such as use of dynamite, cyanide, and fish-mesh nets;
- g. Building of structures and other coastal development projects such as reclamation.

Other activities that are not consistent with this ordinance and the LCGMAP shall also be prohibited.

**Section 10. Penalties.**

- a. Any individual who shall violate any of the prohibited acts shall be punished through the imposition of the following:
  - 1. For Individual: A fine of two thousand five hundred pesos (P2,500) per person per offense or imprisonment of one (1) to two (2) months at the discretion of the Court, shall be charged to any person caught in violation of this Ordinance.
  - 2. For Commercial Establishments: A fine of four thousand pesos (P4,000) per establishment per offense or imprisonment of the person responsible for its operation of not more than six (6) months at the discretion of the Court, shall be charged to any person caught in violation of this Ordinance.
- b. If a violator is a corporation, firm, institution or other corporate entities, the president, manager or person responsible for its operation shall be held liable for the violation.

**SECTION 11. Roles of Civil Society and the Private Sector.** – The Municipality shall work together and engage with civil society organizations, members of the academe, the private sector, and other concerned stakeholder groups for the creation of the LCGMAP. The Municipality shall likewise consult the stakeholders in the planning, community organizing, research, technology transfer, information sharing, investment, training programs, monitoring and evaluation, response, and feedback systems.

**SECTION 12. Appropriations and Incentives.** – The municipality shall allocate from its annual appropriation adequate funds for the efficient implementation of this Ordinance. The fund for the program shall cover the implementation including continuing capacity building, education, enforcement, and monitoring.

**SECTION 13. Annual Report.** – The Coastal Greenbelt Zone Committee shall submit an annual report to the Sanggunian, and the Office of the Municipal Mayor on the implementation of this Ordinance every six months following the effectivity of this Ordinance.

SB Member  
 SB Member  
 SB Member  
 SB Member  
 SB Secretary- Designate  
 SB MEMBER  
 Municipal Mayor

SB Member  
 SB Member  
 Municipal Vice-Mayor  
 SB Member  
 SB Member  
 SB Member



**SECTION 14. Separability Clause.** – If any of the sections or provisions of this ordinance is held invalid, all other provisions not affected thereby shall remain valid.

**SECTION 15. Repealing Clause.** – All other laws, decrees, orders, resolutions, instructions, rules and regulations, and other issuances or parts thereof which are inconsistent with the provisions of this Ordinance, are hereby repealed, amended, or modified accordingly.

**SECTION 16. Non-impairment Clause.** – Nothing in this ordinance shall be construed as to diminish, impair, or repeal the prohibited acts under existing laws, presidential decrees, executive orders, ordinances, rules and regulations, and other issuances, including Republic Act 11038 and Republic Act 8550, as amended by Republic Act 10654.

**SECTION 15. Effectivity.** – This ordinance shall take effect upon its approval.

**ENACTED:** 4 September 2023.

\*\*\*\*\*

I HEREBY CERTIFY to the correctness of the above-mentioned Municipal Resolution and Municipal Ordinance.

**DEBBY ANN C. DIGNOS**  
Sangguniang Bayan Secretary-Des.

Attested:

**HON. FERDINAND T. DELA CALZADA**  
Municipal Vice-Mayor / Presiding Officer

**HON. MARGARITO C. BENSIG JR.**  
SB MEMBER 1

**HON. EMMANUEL M. LAURENTE**  
SB MEMBER 1

**HON. ESPERANZA L. SUMALINOG**  
SB MEMBER 1

**HON. RANULFO O. GASPAN, SR.**  
SB MEMBER 1

**HON. JONATHAN T. YAP**  
SB MEMBER 1

**HON. CONSUELO J. BONGHANOY**  
SB MEMBER 1

**BURT MARI M. BREGAUDIT**  
SB MEMBER 1

**HON. EDGAR P. PACALDO**  
SB MEMBER 1

**HON. RENE A. CAMPOSANO**  
Ex-Officio Member – Liga President

**HON. EVANA KIRSTIE H. MISAGAL**  
Ex-Officio Member/SK Fed. President

Approved:

**RAMON C. OÑATE**  
Municipal Mayor

Date Approved: 09-05-23



Republic of the Philippines  
Province of Leyte  
Municipality of Palompon  
-o0o-

Office of the Sangguniang Bayan

### **CERTIFICATION OF PUBLICATION**

TO WHOM IT MAY CONCERN:

THIS IS TO CERTIFY that **Municipal Ordinance No. 481-040923**, entitled "**AN ORDINANCE ESTABLISHING COASTAL GREENBELT ZONES AND ADOPTING A LOCAL COASTAL GREENBELT MANAGEMENT ACTION PLAN IN THE MUNICIPALITY OF PALOMPON, PROVIDING FUNDS THEREFOR AND FOR OTHER PURPOSES**" was published and posted on September 4-10, 2023 at the Municipal Bulletin Board, Public Market, Terminal Area, Palompon, Leyte and Leyteño Peryodiko Vol. XX NO. 36.

GIVEN this 12<sup>th</sup> day of September, 2023, Palompon, Leyte, Philippines.

**DEBBY ANN C. DIGNOS**  
Sangguniang Bayan Secretary-Des.



Republic of the Philippines  
Province of Leyte  
Municipality of Palompon  
-000-

Office of the Sangguniang Bayan

**COMMITTEE ON HUMAN & ECOLOGICAL SECURITY**

**CERTIFICATION**

TO WHOM IT MAY CONCERN:

THIS IS TO CERTIFY that a Public Hearing on **Municipal Ordinance No. 481-040923**, entitled **"AN ORDINANCE ESTABLISHING COASTAL GREENBELT ZONES AND ADOPTING A LOCAL COASTAL GREENBELT MANAGEMENT ACTION PLAN IN THE MUNICIPALITY OF PALOMPON, PROVIDING FUNDS THEREFOR AND FOR OTHER PURPOSES"** was conducted on August 30, 2023 at the ABC Hall, Palompon, Leyte.

GIVEN this 5<sup>th</sup> day of September, 2023, Palompon, Leyte, Philippines.

**COUNCILOR JONATHAN T. YAP**  
Chairman, Committee on Human & Ecological Security





## ATTENDANCE SHEET

<b>Title :</b> Committee Meeting (Committee on Human & Ecological Security)				<b>Page</b> ____ of ____	
<b>Venue :</b> Sangguniang Bayan Session Hall			<b>Date(s) :</b> August 31, 2023		
#	Name	Department/Organization	Position	Contact No.	Signature
1	JONATHAN T. YAP	SANGGUNIANG BAYAN	SB MEMBER		
2	EDGAR P. PACALDO	SANGGUNIANG BAYAN	SB MEMBER		
3	EMMANUEL M. LAURENTE	SANGGUNIANG BAYAN	SB MEMBER		
4	CONSUELO J. BONGHANOY	SANGGUNIANG BAYAN	SB MEMBER		
5					
6					
7					
8					
9					
10					
11					
12					
13					
14					
15					
16					
17					
18					
19					
20					
21					
22					
23					
24					



Republic of the Philippines  
 Province of Leyte  
 Municipality of Palompon

**OFFICE OF THE SANGGUNIANG BAYAN**

**MINUTES OF THE PUBLIC HEARING HELD ON AUGUST 30, 2023 AT THE ABC HALL OF THIS MUNICIPALITY CONDUCTED BY THE COMMITTEE ON HUMAN & ECOLOGICAL SECURITY**

**PRESENT:**

- |                                  |       |  |
|----------------------------------|-------|--|
| SB Member Jonathan T. Yap        | ..... | Chairman, Committee on Human and Ecological Security |
| SB Member Emmanuel M. Laurente   | ..... | Member, Committee on Human and Ecological Security   |
| SB Member Esperanza L. Sumalinog | ..... | Member, Committee on Human and Ecological Security   |
| SB Member Consuelo J. Bonghanoy  | ..... | Member, Committee on Human and Ecological Security   |

**ALSO PRESENT:**

- |                                |       |                          |
|--------------------------------|-------|--------------------------|
| Hon. Ferdinand T. dela Calzada | ..... | Municipal Vice-Mayor     |
| Hon. Margarito C. Bensig, Jr.  | ..... | Sangguniang Bayan Member |
| Hon. Burt Mari M. Bregaudit    | ..... | Sangguniang Bayan Member |
| Hon. Rene A. Camposano         | ..... | ABC President            |
| Hon. Evana Kirstie H. Misagal  | ..... | SK Federation President  |
| Mr. Raoul T. Bacalla           | ..... | MEETO-Consultant         |

With thirty-seven (37) Punong Barangays, the public hearing was called to order at exactly 9:30 A.M. It has started with a prayer led by Dario Raymundo, Sangguniang Bayan Staff, followed by the singing of the National Anthem and Palompon Hymn by the sound system.

Municipal Vice-Mayor Ferdinand T. dela Calzada gave his welcome message. He expressed his thanks to the Sangguniang Bayan Members and to the Punong Barangays who were present during the Public Hearing. Afterwards, he then gave an overview and a brief discussion regarding the unnumbered Municipal Draft Ordinance No. 009-23 entitled, "AN ORDINANCE ESTABLISHING COASTAL GREENBELT ZONES AND ADOPTING A LOCAL COASTAL GREENBELT MANAGEMENT ACTION PLAN IN THE MUNICIPALITY OF PALOMPON, PROVIDING FUNDS THEREFOR AND FOR OTHER PURPOSES".

Subsequently, the Chairman on Committee on Human & Ecological Security Sangguniang Bayan Member Jonathan T. Yap presented the whole content of the aforementioned draft ordinance. He further explained the concept and the rationale beyond the promulgation of the same. Afterwards, he then asked the audience if there are questions with regards to the draft ordinance being presented.

Without any questions, reactions and uncertainties concerning the draft ordinance being discussed, the Public Hearing was adjourned at exactly 10:50 in the morning.

X-X

 <b>SB MEMBER EMMANUEL M. LAURENTE</b> Member, Comm. on Human & Ecological Security	 <b>SB MEMBER CONSUELO J. BONGHANNOY</b> Member, Committee on Human & Ecological Security
 <b>SB MEMBER ESPERANZA L. SUMALINOG</b> Member, Committee on Human & Ecological Security	

I hereby CERTIFY to the correctness of the foregoing minutes of the Public Hearing.

Prepared by:

**DEBBY ANN C. DIGNOS**  
 Sangguniang Bayan Secretary-Des.

Attested and approved:

**SB MEMBER JONATHAN T. YAP**  
 Chairman, Committee on Human & Ecological Security

OFFICE OF THE SANGGUNIANG BAYAN  
 MUNICIPALITY OF PALOMPON, LEYTE

**RECEIVED**

BY: \_\_\_\_\_

DATE: 08-31-23 06-01-18

TIME: 11:50 AM

### ATTENDANCE SHEET

**Title :** Public Hearing on the An Ordinance Establishing Coastal Greenbelt Zones and Adopting a Local Coastal Greenbelt Management Action Plan in the Municipality of Palompon, Providing Funds therefor and for other Purposes **Page** \_\_\_ **of** \_\_\_

**Venue :** ABC Hall

**Date(s) :** August 30, 2023

#	Name	Department/Organization	Position	Contact No.	Signature
1	RAMON C. OÑATE	MAYOR'S OFFICE	MUNICIPAL MAYOR		
2	FERDINAND T. DELA CALZADA	SANGGUNIANG BAYAN	MUNICIPAL VICE-MAYOR		
3	EMMANUEL M. LAURENTE	SANGGUNIANG BAYAN	SB MEMBER		
4	JONATHAN T. YAP	SANGGUNIANG BAYAN	SB MEMBER		
5	EDGAR P. PACALDO	SANGGUNIANG BAYAN	SB MEMBER		
6	RANULFO O. GASPAN, SR.	SANGGUNIANG BAYAN	SB MEMBER		
7	ESPERANZA L. SUMALINOG	SANGGUNIANG BAYAN	SB MEMBER		
8	CONSUELO J. BONGHANOY	SANGGUNIANG BAYAN	SB MEMBER		
9	BURT MARI M. BREGAUDIT	SANGGUNIANG BAYAN	SB MEMBER		
10	MARGARITO C. BENSIG, JR.	SANGGUNIANG BAYAN	SB MEMBER		
11	RENE A. CAMPOSANO	SANGGUNIANG BAYAN	SB MEMBER		
12	EVANA KIRSTIE H. MISAGAL	SANGGUNIANG BAYAN	SB MEMBER		
13					
14					
15					
16					
17					
18					
19					
20					
21					
22					
23					
24					





# ATTENDANCE

**AN ORDINANCE ESTABLISHING COASTAL GREENBELT ZONES AND ADOPTING A LOCAL COASTAL GREENBELT MANAGEMENT ACTION PLAN IN THE MUNICIPALITY OF PALOMPON, PROVIDING FUNDS THEREFOR AND FOR OTHER PURPOSES**

**August 30, 2023**

No.	BARANGAY	BARANGAY CAPTAIN	SIGNATURE
1	BAGUINBIN	MANUEL M. BITOY JR.	
2	BELEN	RODRIGO R. LAMOSTE JR.	
3	BUENAVISTA	LEDAME M. EMPHASIC	
4	CADUHAAN	PURIFICACION P. CALVEZ	
5	CAMBACBAC	ROSALITO A. CANGMAONG	
6	CAMBINOY	NILA NUÑEZ	
7	CANGCOSME	JESEFER M. PARADERO	
8	CANGMOYA	JAIME E. DAGSAAN	
9	CANIPAAN	MARCELO C. SINGZON	
10	CANTANDOY	ALICIA L. GULANE	
11	CANTUHAON	MESIAS D. AREVALO JR.	
12	CATIGAHAN	LOLITO VALLE SR.	
13	CENTRAL-I	EDMUNDO M. RAMONES	
14	CENTRAL-II	JOYCE J. DESPACIO	
15	CENTRAL-III	JAIME O. JORDA	
16	CRUZ	ALBERTO A. CARILLAS	
17	DULJUGAN	VALERIANO I. MOSQUITE	
18	GUIWAN-I	ALBERTO VILLAS	
19	GUIWAN-II	JOSEPH C. SENTINA	
20	HIMARCO	TEODULA C. ANDALES	
21	HINAGBUAN	MEDINA G. PREMACIO	
22	IPL-I	RELYN Q. SAJORDA	
23	IPL-II	ROGELIO N. BELTRAN	
24	IPL-III	ELSA C. MONTESCLAROS	
25	LAT-OSAN	ALLAN V. PACALDO	



# ATTENDANCE

**AN ORDINANCE ESTABLISHING COASTAL GREENBELT ZONES AND ADOPTING A LOCAL COASTAL GREENBELT MANAGEMENT ACTION PLAN IN THE MUNICIPALITY OF PALOMPON, PROVIDING FUNDS THEREFOR AND FOR OTHER PURPOSES**

**August 30, 2023**


No.	BARANGAY	BARANGAY CAPTAIN	SIGNATURE
26	LIBERTY	GILBERT O. TOLEDO	
27	LOMONON	JOSEFA NOEME R. DELA CALZADA	
28	MABINI	FE C. LUTES	
29	MAGSAYSAY	ABNER L. IGOT	
30	MASABA	ERWIN D. MALINAO	
31	MAZAWALO	EDEN S. ENORASA	
32	PARRILLA	JOSEPHINE R. MAINT	
33	PLARIDEL	VIRGILIO L. RUFIN	
34	RIZAL	CAROLINA L. HENOQUIN	
35	SABANG	NESTOR M. MERIN	
36	SAN GUILLERMO	LENITA L. COSTE	
37	SAN ISIDRO	IAN JAY L. AREVALO	
38	SAN JOAQUIN	EVELYN L. CAGALITAN	
39	SAN JUAN	PABLO B. TAN	
40	SAN MIGUEL	RODULFO A. ARCENAL	
41	SAN PABLO	ROMULO A. AROMBO	
42	SAN PEDRO	ROLANDO S. NUENA	
43	SAN ROQUE	WENDELL B. TABON	
44	SANTIAGO	LUCENA V. ESNALDO	
45	TABERNA	ROSELYN N. BANTE	
46	TABUNOK	RENE A. CAMPOSANO	
47	TAMBIS	JERRY B. MABUAN	
48	TINABLAN	LEONARDO B. ENCIENZO	
49	TINAGO	DIVINA D. DELAN	
50	TINUBDAN	MARWINE N. MINGASCA	

# LEYTEÑO PERYODIKO

## MULTIMEDIA SERVICES

JFAP Compound, Sitio Toog, Brgy Doña Feliza Mejia, Ormoc City  
Tel. Nos. (053 ) 255-7495/561-9642

### AFFIDAVIT OF PUBLICATION



Republic of the Philippines)  
City of Ormoc ) S. S.

I, Ronnie Roa, Editor of Leyteño Peryodiko newsweekly, edited and published in Ormoc City, with general circulation in the Provinces of Leyte, Southern Leyte and Biliran, Samar, City of Manila, Cebu and elsewhere, after having been sworn according to law, hereby depose and state that:

Republic of the Philippines  
Province of Leyte  
Municipality of Palompon  
--o0o--

OFFICE OF THE SANGGUNIANG BAYAN

SANGGUNIANG RESOLUTION NO. 778-040923

A RESOLUTION APPROVING MUNICIPAL ORDINANCE NO. 481-040923  
ENTITLED "AN ORDINANCE ESTABLISHING COASTAL GREENBELT ZONES AND ADOPTING A LOCAL COASTAL GREENBELT  
MANAGEMENT ACTION PLAN IN THE MUNICIPALITY OF PALOMPON, PROVIDING FUNDS THEREFOR AND  
FOR OTHER PURPOSES"


.....


Was published in the Leyteño Peryodiko on September 4-10, 2023, Evidenced by the attached copy of the issue of aforementioned.

SIGNED this 15<sup>th</sup> day of September, 2023 at Ormoc City, Philippines.

  
Ronnie C. Roa  
Affiant

SUBSCRIBED AND SWORN to before me this 18 SEP 2023 day of \_\_\_\_\_ at ORMOC CITY, Philippines, Affiant exhibited to me his/her Driver Licence No. H03-16-000861 with expiration date on Oct 24, 2023.



  
ATTY. GILIANNE KATARYN L. GANTUANGCO  
Ormoc City, Kananga, Marikina, Misamis Occidental, and Misamis Oriental, Leyte  
Commission No. ORM-22-07-010-NC/ Until December 31, 2023  
Attorney's Roll No. 65406 | IBP Lifetime Member No. 015068  
MCTE Compliance No. VII-0013600/ Until 04.14.2025  
PTR No. 7450134: January 3, 2023 | Ormoc City  
Aviles corner San Pedro Street, Ormoc City  
Notary/ oath only. No advice sought or given.