



Republic of the Philippines
Province of Leyte
Municipality of Matalom
BARANGAY ITUM



OFFICE OF THE PUNONG BARANGAY

January 25, 2024

Atty. CARLO P. LORETO
Board Member
Province of Leyte
Tacloban City, Leyte

Dear Atty. Loreto,

Greetings!

Respectfully forwarding a copy of the letter address to the Department of Agriculture - Bureau of Fisheries and Aquatic Resources (BFAR) Central Office pertaining to the Fishpond Lease Agreement (FLA) that has been awarded to Elmer Mijares, et al., situated in Brgy. Itum, Matalom, Leyte with an area of about 9.6323 hectares of public land for a period of twenty-five (25) years.

The said fishpond has been subject of controversy and arise conflict in our barangay. By way of background, last year 2011, the said fishpond that was awarded to Alvegrace Corporation with an area of 9.6323 hectares located in Brgy. Itum, Matalom, Leyte was cancelled and terminated due to violation of Sections 13 par. (e) and 22 par. (f) and (h) of EAO 197, series of 2000. Since then, the Barangay Council as well as the Municipal Council had passed resolution for strong objections on the grant of Fishpond Lease Agreement to any applicant on the reasons per violation of RA 8850.

However, last November 29, 2022, the Mijares family presented a photocopy of the Fishpond Lease Agreement No. 5356-B dated November 9, 2022. This caused much issue considering that about one hundred forty-four families were settling down within the area and the new lessee will stand that what the BFAR has granted will be followed.

Former Punong Barangay, Hon. Mirasol L. Roces already sent letters addressed to Atty. Demosthenes R. Escoto, the National Director of DA-BFAR last May 5, 2023 and personally handed over to the Office of Dr. Hannibal M. Chavez, the Regional Director last May 8, 2023 respectively. However up to this date, the barangay did not receive any response, updates or status of the said concerns.

Thus, as the new Punong Barangay, I am respectfully requesting your Office to help us with the Department of Agriculture to Bureau of Fisheries and Aquatic Resources to intervene this matter.

Hoping for an immediate action on this matter.

Thank you very much!

Very truly yours,


ANDREW S. PESA
Punong Barangay

JLL

Pls include in our
agenda. Thanks!





Republic of the Philippines
Province of Leyte
Municipality of Matalom
BARANGAY ITUM



OFFICE OF THE PUNONG BARANGAY

January 25, 2024

Atty. CARLO P. LORETO
Board Member
Province of Leyte
Tacloban City, Leyte

Dear Atty. Loreto,

Good day!

This is in reference to the Fishpond Lease Agreement No. 5356-B dated November 9, 2022 (*Please see attached copy of FLA as Annex A*), awarded to Elmer P. Mijares, et al., situated in Brgy. Itum, Matalom, Leyte with an area of about 9.6323 hectares of public land for a period of twenty-five (25) years by the Republic of the Philippines, represented by the Secretary of the Department of Agriculture.

By way of background, year 2011, the subject fish pond with Fishpond Lease Agreement No. 5356-A that was awarded to Alvegrace Corporation with an area of 9.6323 hectares located in Brgy. Itum, Matalom, Leyte was cancelled and terminated. (*Order as Annex B*) Memorandum dated September 26, 2011, BFAR recommended the cancellation/termination of FLA No. 5356-A due to violation of Sections 13 par. (e) and 22 par. (f) and (h) of EAO 197, series of 2000 based on the following:

- a. The area is devoid of improvements, operation and production since 1999;
- b. Lessee failed to pay fishpond rentals and surcharges since year 2000 up to 2011 amounting to Php 146,000.00, and;
- c. No report on the kind, extent, and improvement was submitted.

The abovementioned violations that were the basis of the cancellation and termination of FLA No. 5356-A, were all true.

Last March 7, 2012, the Sangguniang Barangay of Brgy. Itum, Matalom, Leyte have issued a Barangay Resolution No. 08, Series of 2012 (*Annex C*) urgently requesting the Bureau of Fisheries and Aquatic Resources (BFAR) Regional Office VIII and the Office of the Provincial Environmental and Natural Resources (PENRO) thru the Office of Community Environmental and Natural Resource (CENRO) to stop and not to allow the issuance of Fishpond Lease Agreement to any applicant lessee. The Barangay Resolution stated that with the utilization of the fishpond and the grant of lease agreement previously had caused the following:

1. Series and continues cutting of existing mangrove trees which violates RA 8850 and no rehabilitation has been done;
2. Surge of seawater in low affects the neighboring economic activities and other livelihood due to the expansion and dike excavations;
3. Deprivation of Barangay Council to control over the premises for improvement and development particularly the propagation of mangrove;
4. Prone to disaster whenever unprecedented calamity occurs since ecological barriers and natural protection has been remove illegally; and



OFFICE OF THE PUNONG BARANGAY

5. Does not in any way give economic upliftment to the barangay and its residents since operators of the fishpond are not residents in the said barangay.

The said Barangay Resolution was passed to the Sangguniang Bayan and was unanimously approved, thru Municipal Resolution No. 70-2012 (*Annex D*) and favorably endorsed to the Bureau of Fisheries and Aquatic Resources requesting to stop further issuance of Fishpond Lease Agreement to any fish pond lease applicant for the protection and conservation of environmental ecosystem.

February 6, 2017, undersigned as the then Punong Barangay wrote a letter (*Annex E*) to Mr. Alejandro Bautista, Officer-in-charge of CENRO - Baybay requesting their capacity and authority to inspect, validate and evaluate since a certain Precilla Ocba Kistadio have illegally established a dwelling within the area of the expired Fishpond Lease Agreement. In the said letter, attached also was the Fishpond Lease Agreement status (*Annex F*), which stated "No. 50. Alvegrace Corporation as the Lessee, FLA No. 5356-A, located in Brgy. Itum, Matalom, Leyte, Total area 9.6323; 5.0 has not developed/abandoned; FP rental no data available; Expiry date: December 31, 2015 transferred to: approved for transferred to Alvegrace Corp. from Rose Marie Guererro and Rosana Guerrero. Under Court litigation., Currently, FLA under case litigation in the remarks: Occupied by Filizardo Mijares, Elmer Mijares, Mr. Sagira and Mrs. Arondain. No actual occupation by FLA holder due to failure to pay the whole amount to the previous FLA holder. Previous FLA holder Guerrero filed a case for ejectments against present occupant/applicant Mijares, et. al. The case is now on appeal with the court of appeal. Waiting for the final court Order as the case was filed in court".

April 15, 2019 (*Annex G*) and August 5, 2019 (*Annex H*), respectively are copies of the minutes of Barangay wherein the Mijares family were requested to attend Barangay meeting to present their basis on the development of the fishpond pending the application of the lease fishpond agreement and copy of the proof of the award. But the latter was not able to present such documents.

Minutes of the Sangguniang Bayan session transcribed last January 22, 2020 (*Annex I*), the Barangay officials of Barangay Itum explained and voice out their concern on the application of the fishpond lease agreement to a certain Elmer Mijares. That according to them, they already passed documents to DENR and BFAR requesting to stop further issuance of fishpond lease agreement to any applicant for the purpose of protecting and conserving the environmental ecosystem since portion of said lot is covered with mangrove trees. The barangay has also proved that there is no existing FLA application in the area after calling the BFAR Central Office.

January 27, 2020 (*Annex J*), another barangay resolution, Barangay Resolution No. 03, series of 2020 was passed by the Barangay Council with title, A Resolution Interposing objection on the application for fishpond lease agreement of the Mijares family, on Lot No. 9252 and 9253 covering an area of 9.6323 hectares. Reasons includes violation of RA 8850 and the very fact that no fishpond lease agreement has been granted to the applicant.

January 29, 2020 (*Annex K*) minutes transcribed that Mr. Mijares seek for updates on the resolution that was being requested by the DENR in line with their application for fishpond lease application. He admitted that since there is mangrove in the said fishpond area, they will only develop 4.9 hectares. It is clear that time that there is no issuance of



OFFICE OF THE PUNONG BARANGAY

fishpond lease agreement in favor to the Mijares. Thus, the Sangguniang Bayan Members agreed to invite a representative from BFAR to conduct an ocular inspection and at the same time can determine the area suitable for fishpond.

October 26, 2020, another barangay resolution, Barangay Resolution No. 20, Series of 2020, (*Annex L*) requesting the Honorable Congressman of 5th District of Leyte, Hon. Carl Nicolas C. Cari through the Sangguniang Bayan of Matalom, Leyte to revert the abandoned fishpond located at Brgy. Itum, Matalom, Leyte into Mangrove Rehabilitation Area. Reasons provided that under Fishery Administrative Order No. 197, series of 2000, Section 24, states that fishpond areas covered by an existing Fishpond Lease Agreement which have been determined jointly by Department of Agriculture (DA), Department of Environment and Natural Resources (DENR) and LGU's concerned as abandoned, undeveloped or underutilized portions after 5 years from the issuance of FLA, the same can be reverted to the original mangrove state and that necessary steps to be made to restore such areas. Provided further, that the said FLA Lot No. 9252 and Lot No. 9253 covering an area of 9.6323 has. had already been cancelled and transferred to Alvegrace Corporation which expired December 31, 2015. In fact, the Barangay Officials, the Sangguniang Kabataan, the youth, women' organization and different sectors already used the area for mangrove tree planting (*Annex L-1*).

December 13, 2022, about one hundred forty-four (144) residents of Brgy. Itum affixed their signatures in a Petition letter (*Annex M*) addressed to Director Juan D. Albaladejo, the Regional Director of BFAR Region VIII that time. The letter expressed their objection to grant the fishpond lease agreement to Mijares family and request for reconsideration to review the applied fishpond lease agreement covering an area of 9.6323 which is different in actual setting. The area of 9.6323 hectares will be decreased since only about 4.9 hectares has been develop for fishpond purposes by the previous lessee.

Having heard and with the photocopy of the Fishpond Lease Agreement presented by the Mijares to the Barangay Council, the Barangay Council last December 19, 2022 have issued a barangay resolution, Barangay Resolution No. 22, series of 2022 (*Annex N*) expressing their strong objection of the Fishpond Lease Agreement and reconsideration that the area of 9.6323 be decreased. The same was submitted to BFAR Regional Office and CENRO Baybay last February 10, 2023.

Former Punong Barangay, Hon. Mirasol L. Roces together with the Barangay Secretary, Tita D. Kilaton and Barangay Kagawad Dulce D. Rivas had made an appearance to BFAR Regional Office VIII, Tacloban City last February 10, 2023. The main purpose of going in the Office is to verify the issued Fishpond Lease Agreement that was awarded to Elmer Mijares, et al, but the latter did not provide on reason of violation of the data privacy law. We affirmed objection of the lease grant to Mijares family because not the 9.6323 hectares of the area suitable for fishpond. The rest of the area was not develop and has been the dwelling of the residents.

Be it noted that on or about February 13, 2023 at around 11:27 in the morning, Barangay Officials saw four (4) individuals namely: Mario Inoc, Eduardo Mijares, Roland Ocba and Jonathan Canete cutting several mangrove trees more or less 150 meters away from the shoreline of Brgy. Itum, Matalom, Leyte. The cutting of trees was within the mangrove areas covered under FLA No. 5356-B applied by Elmer Mejares, et al. The said incident was put into records as police blotter, Certification (*Annex O*) with entry number 2023-0036 by the Matalom Municipal Police Station.



OFFICE OF THE PUNONG BARANGAY

February 20, 2023, a Barangay Resolution No. 04-2023 (*Annex P*), expressing strong objection to the grant of Fishpond Lease Agreement No. 5356-B in favor of Elmer Mijares, et al. and to request the Bureau of Fisheries and Aquatic Resources and the Department of Environment and Natural Resources to take preliminary action to review the grant of the fish pond lease agreement. The said barangay resolution cited violations:

1. That the Lessee had been illegally operating the area even without the authority since the fishpond lease agreement was not yet approved despite the interruption from the barangay and the Sangguniang Bayan Members (*Annex G*);
2. That they continuously cut trees within the Fishpond area without securing permit to cut which is a violation of Section 7 of DENR Administrative Order No. 15-90, (*Annex Q*);
3. There are portions of land within the fishpond area in FLA were converted into a rice field, (*Annex R*);
4. Conducted survey without the presence of the owner of the adjacent land which have encroachment issues (*Annex S*);


February 27, 2023, former Punong Barangay Hon. Mirasol L. Roces submitted a letter complaint (*Annex T*) to DENR CENRO regarding the cutting of mangrove of the fishpond area under FLA No. 5356-B applied by Elmer Mejares, et al. It was seen that Mario Inoc, Eduardo Mijares, Roland Ocba and Jonathan Canete were the ones did the cutting of mangroves which were ordered by Elmer P. Mijares and Chona Mijares. As response, last March 29, 2023, the DENR CENRO Baybay conducted a survey of the area of the alleged cutting of mangroves. During the survey and inspection in the area, no traces of mangroves and the cutting of such that were left.

March 29, 2023, the Barangay then wrote a letter (*Annex U*) requesting the Municipal Mayor of Matalom, Leyte, Hon. Eric S. Pajulio to conduct an ocular inspection on the subject area of the Fishpond Lease Agreement which was awarded to Elmer Mijares, et al. as the barangay have found out that some of the mangrove have been cut and uprooted. The Municipal Mayor then positively responded. The Municipal Department Head of Agriculture, the Assessor, Environment and Natural Resources Officer were the one went to the area and heard both parties. The populace especially the affected ones asked the lessee not to utilize the whole portion of 9.6323 of the FLA thru Mr. Bonifacio Gono, the DA Representative. However, Chona Mijares strongly denied the request and firmly stands that whatever area be granted by BFAR, it will be followed. In effect, the issue was not settled and arise continuous conflict between two (2) parties.

With the long stated premise above, undersigned respectfully request your good Office to intervene the matter. It is of fact that the subject property is a portion of public domain, containing an area of about 9.6323 hectares which was now the subject of conflict between Elmer Mijares, et al, the new Lessee and about one hundred forty-four (44) families in Brgy. Itum, Matalom, Leyte.

There is an ambiguity of the Fishpond Lease Agreement (FLA) that needs to be resolved. This is one of the root issue that the barangay is in chaos. It is very difficult relying only the photocopy that the issued Fishpond Lease Agreement (FLA) is true and genuine. Considering that it was known to many that the fishpond area stipulated in the agreement covers 9.6323 hectares which in physical setting, only covers about 5 hectares suitable for fishpond purposes and the rest have already residents settling in the area that was never develop. Further, with the continues objections made by the Barangay and the



Republic of the Philippines
Province of Leyte
Municipality of Matalom
BARANGAY ITUM




OFFICE OF THE PUNONG BARANGAY

Municipal as well, everybody believed that a Fishpond Lease Agreement (FLA) will not be granted. Added also that there was pending court litigation procedure of the same subject fishpond area. At present, the Mijares family already extended the existing fishpond area of the construction and excavation of dikes which also resulted flooding as the water can no longer pass.

Thus, as the new Punong Barangay of Barangay Itum, Matalom, Leyte respectfully request your Office to provide an information as to the veracity of the documents that indeed the Lease Agreement has been approved by Domingo F. Panganiban, Senior Undersecretary of the Department of Agriculture to Elmer P. Mijares, et. al. That the issuance of the said Fishpond Lease Agreement (FLA) was faithfully followed of the process in completing the required documents. Questions arise that the barangay up to the Regional Office has no knowledge as to the issuance of such Fishpond Lease Agreement (FLA) that has been awarded already despite the objections. Considering that more than half of the populace in our barangay has been affected, this will give public disorder. We will not wait of possible bloodshed. We need your help to clear this matter as you have the capacity and knowledge on the issue arise. Unquestionably, the BFAR as an agency under the Department of Agriculture which directly regulates transfers of leasehold rights over fishponds, like any other regulatory bodies of the Government is given sufficient discretion to approve or disapprove applications pertaining to matters falling within its sphere of authority.

Hoping for an immediate action on this matter.

Thank you very much!

Very truly yours,


ANDREW S. PESA
Punong Barangay

Republic of the Philippines
DEPARTMENT OF AGRICULTURE
OFFICE OF THE SECRETARY
(Munoz, Quezon City)

FISHPOND LEASE AGREEMENT NO. _____

OF
KLISH P. MIJARES, ET AL.
Baray, Itan, Matanom, Leyte

THIS AGREEMENT made and entered into by and between the Secretary of Agriculture for and in behalf of the Republic of the Philippines, hereinafter the LESSOR, and Klish P. Mijares Filipino, of legal age, and a resident of Baray, Itan, Matanom, Leyte hereinafter called the LESSEE:

WITNESSETH:

That the Lessor as Secretary of Agriculture, acting under the authority of Republic Act No. 8550, hereby leases to the Lessee 0.6321 hectares of public land for fishpond purposes for a period of Twenty-Five (25) years to expire on 2046, which land is located at Sitio of _____ Municipality of Matanom Province of Leyte Philippines the description and boundaries of which are shown in the attached survey plan which forms part of this lease agreement.

This lease is subject to the laws, rules and regulations now in force and to those that may be promulgated hereafter, governing the utilization, management, conservation and development of fisheries and other aquatic products, as well as to the terms and conditions printed at the back of this agreement.

Quezon City, Philippines, 09 NOV 2022

DOMINGO F. ANGANIBAN
Senior Undersecretary

WITNESSES:

1. _____
(Name)

2. _____
(Name)

(Address)

(Address)

REPUBLIC OF THE PHILIPPINES)

: S.S.

QUEZON CITY)

In Quezon City, this 29 NOV 2022 day of _____ 20____, before me, a Notary Public, for and in the said City, personally appeared _____, Secretary of Agriculture with Community Tax Certificate No. _____ issued on _____, at _____; for and in presentation of the Republic of the Philippines, personally known to me and to and to me known to be the one who executed the foregoing agreement and who acknowledged to me that the same is his/her free act and deed and free act and deed of the Government which he/she represents.

The foregoing document refers to an agreement involving the lease of a parcel of public land, consisting of one lot and one survey plan signed by the lessor and his/her witnesses and bears my notarial seal.

WITNESS MY HAND AND OFFICIAL SEAL, on the date and place first above written.

ATTY. ROGEMO J. BOLIVAR
NOTARY PUBLIC IN QUEZON CITY

Commission No. Adm. Matter No. NP 204 (2021-2022)

IBP O.R. No. 132134 BUD 2021 & 2022

PTR O.R. No. 132134 BUD 2021 & 2022

NOTARY PUBLIC

Address: 31-F Harvard St. Cebu, C.E.

469:
98:
20/22



RECEIVED
DEC 12 2011
DEC 12 08:26
REGISTRY

IN RE:
CANCELLATION/TERMINATION OF
FISHPOND LEASE AGREEMENT NO.
5356-A ISSUED TO ALVEGRACE
CORPORATION WITH AN AREA OF
9.6326 HECTARES LOCATED IN
MATALOM, LEYTE.

ORDER

This refers to FLA No. 5356-A of Alvegrace Corporation covering an area of 9.6326 hectares situated in Barangay Itum, Matalom, Leyte.

By way of background, as culled from the records, the following pertinent facts appear:

1. Subject of cancellation/termination is Fishpond Lease Agreement No. 5356-A containing an area of 9.6326 hectares which was reported by the regional fishery office to be an undeveloped fishpond.
2. In its Memorandum dated 26 September 2011, BFAR recommended the cancellation/termination of FLA No. 5356-A due to violation of Sections 13 par. (e) and 22 par. (f) and (h) of EAO 197, series of 2000 based on the following:
 - a. The area is devoid of improvements, operation and production since 1999 [Sec. 13 par (e)];
 - b. Lessee failed to pay fishpond rentals and surcharges since 2000 up to the present amounting to Php 146,000.00 [Sec. 22 par. (f)]; and
 - c. No report on the kind, extent, and improvement was submitted since 1999 [Sec. 22 par. (h)];

WHEREFORE, premises considered, the recommendation of BFAR is given due course. FLA No. 5356-A is hereby **CANCELLED AND TERMINATED**. Any improvement therein is forfeited in favor of the government. Furthermore, subject fishpond area is declared vacant and open to qualified and interested applicants.

Excerpt from the minutes of the regular session of the Sangguniang Barangay of Brgy. Itum, Matalom, Leyte held on March 7, 2012 at the Barangay Hall.

Present:

Hon. Virgilio P. Borzeng	Panong Barangay
Hon. Felipe P. de Gracia	Barangay Kagawad
Hon. Andrew S. Pasa	Barangay Kagawad
Hon. Noel G. Dane	Barangay Kagawad
Hon. Juanito P. Dane	Barangay Kagawad
Hon. Aline G. Sagarino	Barangay Kagawad
Hon. Cristina A. Bway	Barangay Kagawad
Hon. Narciso F. Daritan Jr.	Barangay Kagawad
Hon. Adenite B. Gader Jr.	Sk Chairman

Absent: None

BARANGAY RESOLUTION NO. 08
Series of 2012

A RESOLUTION URGENTLY REQUESTING THE BUREAU OF FISHERIES AND AQUATIC RESOURCES (BFAR) REGIONAL OFFICE AND THE OFFICE OF PROVINCIAL ENVIRONMENTAL AND NATURAL RESOURCES THRU THE OFFICE OF COMMUNITY ENVIRONMENT AND NATURAL RESOURCES OFFICE OF BAYBAY CITY TO STOP AND NOT TO ALLOW THE ISSUANCE OF (FLA) FISHPOND LEASE AGREEMENT TO ANY APPLICANT FOR THE EXPIRED FLA OF FISHPOND AREA SITUATED AT BRGY. ITUM, MATALOM, LEYTE PREVIOUSLY ISSUED TO OPERATED BY DR. ROSELEO GUERRERO.

WHEREAS, the assembled Barangay Council of Brgy. Itum, Matalom, Leyte community Organizations the Brgy. residents hereby seeking the assistance of Bureau of Fisheries and Aquatic Resources (BFAR) and the Provincial Office of Environment and Natural Resources of Tacloban thru the Community Environment and Natural Resources Office of Baybay City to facilitate the non-issuance or renewal of FLA Fishpond Lease Agreement to any applicant.

WHEREAS, the utilization of the said Fishpond area thru FLA has caused the following:

1. series and continued cutting of existing mangroves trees illegally per RA 8850 and no rehabilitation has been done or whatsoever;
2. surge of seawater in low affects the neighboring economic activities and other livelihoods due to expansion and dike excavations;
3. deprivation of Barangay Council control over the premises for improvement and development particularly the propagation of mangroves thru rehabilitations for protection from climate change and other calamities,
4. prone to disaster whenever unprecedented calamity occurs since ecological barriers and natural protection has been remove illegally such as absence of mangrove trees, expansions of area and dike excavations which was executed by the operator or holder of FLA,
5. does not in anyway give economic upliftment to the barangay and its residents since operator are not barangay residents;

WHEREAS, the Barangay Council has previously made several attempts, reminding advising the fishpond operator and FLA holder the destruction for protection they made particularly mangrove trees cutting, their expansions and their illegal development thru dikes and excavations but continued resisting that they are

Doing the right move and firmly stand it is their right not illegal.

WHEREAS, inspired by different peoples organizations such as ~~ATD Association~~ of Concerned Individuals for Developments) Community Based Resources and Forest Management (CBRM and CBFM) Pambansang Koalisyon ng Kababaihan sa Kanyunan (PKK), Bay Area Bay Aggregation and other ecological concerned organizations, this Barangay Council of Barangay Itum, Matalam, Leyte firmly stand and steadfast to take action against cutting of Mangrove Trees and reversal of fishpond area to Mangrove rehabilitation and economic upliftment of Brgy. Itum, Matalam, Leyte;

WHEREAS, Barangay Itum, and the Municipal IGU of Matalam, is presently continuing the implementation of Community Based Forest Management of Mangrove Trees Rehabilitation with the office of HENRO Tacloban and CENRO Baybay since year 2004 under CBFM Agreement with Itum, CBRM Association as implementer wherein fully grown planted mangrove trees is now covering a green vegetation.

WHEREFORE, on motion of Committee on Agriculture Juanita P. Dano and duly seconded by Committee on Appropriation Kagawad Andrew S. Pasa; be it


RESOLVED AS IT IS HEREBY RESOLVED to urgently request the BFAR, PENRO Tacloban and CENRO Baybay to stop renewal and not to allow issuance of Fishpond Lease Agreement (FLA) to any applicant for the expired FLA of Fishpond area located at Brgy. Itum, Matalam, Leyte which was previously issued and operated by Dr. Reselee Guerrero.

RESOLVED FURTHER, that this resolution shall be submitted/endorsed to the following government agencies who has the authority to take action to this request for their immediate facilitations in favor of Brgy. Itum, Council, BFAR PENRO, Tacloban, CENRO Baybay and to IGU of Matalam, Secretary of DENR, Secretary of DTIG, Concerned Peoples Organizations and other institutions for their perusal and assistance.


I hereby certify that the above resolution is certified and correct.

Attested:


VIRGILIO P. BORONG
Punong Barangay


MIRASOL L. ROCES
Barangay Secretary


FELIPE E. DE GRACIA
Kagawad



ANDREW S. PASA
Kagawad


NOEL G. DANO
Kagawad


JUANITO P. DANO
Kagawad


ATENE G. AGANINO
Kagawad


CRISelda A. EWAY
Kagawad


NARCISO P. DURITAN JR.
Kagawad

ADONITO B. GADOR JR.
SK Chairman

Republic of the Philippines
Province of Leyte
Municipality of Matalom

SECRETARY
CHAVEZ 07/31/14

SANGGUNIANG BAYAN

Excerpt from the Minutes of the regular session of the Sangguniang Bayan, Matalom, Leyte held on April 16, 2012 at the Municipal Session Hall.

Present:

Hon. Constancio D. Gado	-	Mun. Vice Mayor, presiding
Hon. Rodrigo N. Pajulio	-	SB Member
Hon. Rodrigo C. Siega	-	SB Member
Hon. Joseleo W. Dances	-	SB Member
Hon. Leonardo P. Tan	-	SB Member
Hon. Alfredo B. Tan	-	SB Member
Hon. Junevismin P. Pael	-	SB Member
Hon. Rogelio P. Dano	-	ABC President

Absent:

Hon. Joseph L. Paderes	-	SB Member
Hon. Grezzly P. Oja	-	SK Fed. President

MUNICIPAL RESOLUTION NO. 70-2012

A RESOLUTION FAVORABLY ENDORSING TO THE BUREAU OF FISHERIES AND AQUATIC RESOURCES (BFAR), TACLOBAN CITY, THE RESOLUTION NO. 08, S. 2012 OF BARANGAY ITUM, MATALOM, LEYTE, REQUESTING THAT OFFICE TO STOP FURTHER ISSUANCE OF FISHPOND LEASE AGREEMENT TO ANY LEASE APPLICANT AT THE AREA PREVIOUSLY LEASED TO FORMER MAYOR ROSELEO GUERRERO.

WHEREAS, the grounds for stopping further issuance of Fishpond Lease Agreement (FLA) to any applicant at the area previously leased to former Mayor Roseleo Guerrero are found valid and in order which purpose is for the protection and conservation of our environmental ecosystem;

NOW THEREFORE, on motion of honorable Junevismin P. Pael, seconded by Honorable Leonardo P. Tan, be it

RESOLVED, as it is hereby resolved, to endorse favorably to the Bureau of Fisheries and Aquatic Resources, (BFAR-Tacloban City), the aforementioned Resolution passed by the Barangay Council of Itum, Matalom, Leyte, requesting to stop further issuance of Fishpond Lease Agreement (FLA) to any applicant at the area previously leased to Dr. Roseleo Guerrero.

RESOLVED FURTHER, to furnish a copy of this resolution to all concerned for information, guidance and appropriate action.

APPROVED UNANIMOUSLY.

Certified Correct:

ALEGRIITA T. OLO
SB Member

Attested:

HON. CONSTANCIO D. GADO
Mun. Vice Mayor/Presiding Officer

Approved:

HON. ERIC S. PAJULIO
Municipal Mayor

=Republic of the Philippines
Province of Leyte
Municipality of Matalom
Barangay Itum



February 6, 2017

FOR: ALEJANDRO BAUTISTA
CENR OFFICE
CENRO BAYBAY
LEYTE PROVINCE

SIR:

GREETINGS!!!!

This is in connection of FLA No. 5356-A at our Barangay Itum, Matalom, Leyte with an area of 9.6323 which had expired December 2015, an alleged having a situational record of "FLA under case litigation" by a former FLA Holder against illegal occupants which until now is the cause of problem and chaos among us. {Refer attached FLA status}

Recently, another new family {Precilla Ocba-Kistadio} came from outside our barangay intentionally and illegally established a "home lot" within the said FLA area. The Barangay Council immediately prevent and stop them to further development but our efforts are not enough, angrily and keep on insisting they have the right as Filipino Citizen to use the Government Lot.

We are urging a request of your capacity and authority to help us inspect, validate and evaluate right at the spot for their immediate ejection and filing a case under violation of:


- =PD 705 Sec. 78- unlawful occupation/squatting
- =RA 8550 Sec. 94-illegal structure and cutting of mangrove trees
- =RA 8550 Sec. (103) (d) Obstruction of Waterways (Canal) and to navigation or flow
- MUNICIPAL ORDINANCES
- 2003-04 SEC. 14- NO PERMIT TO CONSTRUCT AT MANGROVE AREAS

We are hoping for your immediate response to this matter as inspired by our Honorable Philippine President's good governance and DENR National Secretary to undertake preventing actions to illegal and untoward maneuver some unscrupulous citizens of our environment.

Anticipating our sincere thanks to this effect.

Respectfully Yours;

Copy furnished:
LGU Matalom
BFAR
MPDC


ANDREW S. PESA
Punong Barangay







PROVINCE: LEYTE

MUNICIPALITY	LEASEE	MAILING ADDRESS	FLA No.	LOCATION OF AREA	TOTAL AREA (Has.)	DEVELOPED (Has.)	NOT DEVELOPED/ ABANDONED (Has.)	SATATUS OF FL SATATUS OF FLA						
								FP Rental	Expiry Date	Foreclosed by Bank	Foreclosed by Bank	Transferred to...		
	47	Ramon Varela, Jr. (Deceased)	P.O. Box 18, Ormoc City	1945	Rawis, Leyte, Leyte	34.7854	none			Paid up to 2013.	Dec. 31, 2003	Not applicable	Not applicable	FP Rental Updated.
	48	Fortunato B. Viterosa	Blk. 17, Lot 19, V&G Subd., Tac. City. Tel # 327-2329	4023	Cansuegra, Leyte, Leyte	2.9279	2.0			Titled.	Dec. 31, 2007	Not applicable	Not applicable	*
MATALOM, LEYTE	49	Alvegrace Corporation	C/O Atty. Alex A. Encarnado Padre Burgos, So. Leyte	6111	Sta. Fe Matalom, Leyte	77.4743	* Not developed	cancelled		Cancelled.	Dec. 31, 2004	Not applicable	Not applicable	FLA holder requested for FLA cancellation.
	50	Alvegrace Corporation	C/O Atty. Alex A. Encarnado Padre Burgos, So. Leyte	2839-A	Itum, Matalom, Leyte	32.0338	32.0			Paid up to 2013.	Dec. 31, 2007	Not applicable	Not applicable	Not applicable
	51	Alvegrace Corporation	C/O Atty. Alex A. Encarnado Padre Burgos, So. Leyte	5358-A	Itum, Matalom, Leyte	9.6323		5.0 has.		No data available.	Dec. 31, 2011			* approved for transferred to Alvegrace Corp. from Rose Marie Guerrero and Rosana Guerrero. Under Court litigation. Currently, FLA Under case litigation.
MERIDA, LEYTE	52	Hermigildo Adiaon (Deceased)	Calunangan, Merida	5547	Calunangan, Merida	2.7896	2.5			Paid up to 2013.	Dec. 31, 2015	Not applicable	Not applicable	Not applicable
	53	Milagros B. de Asis	Calunangan, Merida	4985	Calunangan, Merida	4.9882	fully developed	No data available.		No data available.	Dec. 31, 2012			Presently occupied by Rogelio Marson, application pending with this office due to lacking requirement.
PALOMPON, LEYTE	54	Proserlina B. Sydionco	Palompon, Leyte	3680	Cambinoy, Palompon, Leyte	8.0	No data available	No data available.		No data available.	Dec. 31, 2005	Not applicable	Not applicable	Not applicable
	55	St. Rafael Fishpond Corporation.	C/O Efran Sales Torre de Salcedo Bldg. Salcedo St.,	3200	Brgy. Tabunok, Palompon., Leyte	65.086	No data available	No data available.		No data available.	Dec. 31, 2003	Not applicable	Not applicable	Not applicable
	56	Ronbesan Development	Bonifacio St., Ormoc City	3354	Cantandoy, Palompon, Leyte	35.1307	9.0 hectares as of 1983 report.	Cancelled.		cancelled	Dec. 31, 2004	No data available	No data available	Not applicable
	57	Jose Pastor	M Evangelista St., Proj. 4, Q.C	3752	San Juan, Palompon, Leyte	7.8027	No data available	No data available.		No data available.	Dec. 31, 2005	No data available	No data available	Not applicable
	58	Socorro Brocoy	Palompon, Leyte	3747	Buenavista, Palompon, Leyte	14.8189	5			Up dated to 2013	Dec. 31, 2005	Not applicable	Not applicable	FLA application is on the process.

REMARK
Applied for transfer of lease Mr. Leonardo Varela of Ma Kanengga, Leyte. Operative. However, the proposed agreement away. Younger brother can agreed to file a new application.
Issued with C/O but no copy presented to this office yet demands to submit copy of
Cancelled/terminated.
Operating and Rental is updated 2013.
Occupied by Filizardo Ni Mijares, Mr. Segira and actual occupation by FLA failure to pay the whole previous FLA holder. Pre Guerrero filed a case for against present occupant Mijares et.al. The case is with the court of appeal. A final court order as the court.
Partially operating, Fishpond updating.
For ocular inspection and verification
Recommended for Cancellation
Recommended for Cancellation
Cancelled.
Operating. Applied by the Hi Pastor.
* waived to Chuana Paga hectares developed. All applications were destroyed Typhoon Yolanda. For re-application rental is updated



REPUBLIC OF THE PHILIPPINES
 PROVINCE OF LEYTE
 MUNICIPALITY OF MATALOM
 BARANGAY ITUM



Gikuffo sa minutos sa miaging meeting niadtong ika 15 sa bulan sa Abril 2019, sa may ala 1 ang fakna sa palis Barangay Session Hall sa Barangay Itum, Matalom, Leyte

AGENDA:

1. Prayer
2. Pagpatawag sa mga Mijares Family
3. Adjournment

PROCEEDINGS:

Gesugdan ang meeting sa may ala 1:00 sa palis nga gipanguluhan ni Hon. Aureliano P. Lapasanda. Geunhan ang meeting ug usa ka pag-ampo ni Hon. Lapasanda.

Gipasabot niya ang iya ge imbita ngano sila gipatawag -- nga tungod kini sa ilang illegal nga pag ugmad sa fishpond. Iya ge pangutana si Mr. Felizardo Mijares mahitungod sa geingon nga naa na sila mga papel. Niingun sila nga wa pa ang FLA pero geingnan man sila sa BFAR nga pwede tikaron, ila ge ayo ang mga yuta/dike. Niingun si Konsehal Fil nga ang gikasabutan didto sa Sangguniang Bayan nga bawal ugmaron ug wa pay mga papel. Nangutana si Kap ug unsa suggestion ni Mr. Mijares -- niingun kini nga kung unsa ray ihatag nila mao ra ang ila tikaron. Nihangyo si Kap nga motan-aw siya sa ilang application ug geingnan sila nga dad-on ang mga dokumento ug unsay ilang ge applyan -- niingun sila nga ila dad-on/ipakita.

ADJOURNMENT:

Wa nay nahisgutan ge tapus ang meeting sa may alas 2: 30 sa palis.

-----0o0-----

Prepared by:

TITA D. KILATON
 Barangay Secretary

Attested/Approved:

HON. AURELIANO P. LAPASANDA
 Punong Barangay

CONCURRED:

HON. MIRASOL L. ROCES
 Kagawad

HON. ANDREW S. PESA
 Kagawad

HON. FIL T. GORNE
 Kagawad

HON. GINA W. GORNE
 Kagawad

HON. DULCE P. RIVAS
 Kagawad

HON. ADELAIDO P. EWAY
 Kagawad

HON. NARCISO P. DURITAN JR.
 Kagawad

HON. MARK JOY P. DE GRACIA
 SK Chairman



PROVINCE OF LEYTE
MUNICIPALITY OF MATALOM
BARANGAY ITUM



Minutes of Meeting/ Session of the Sangguniang Barangay of Itum, Matalom Leyte held on August 05, 2019 at Brgy. Session Hall at 8:00 A.M

PRESENT:

Hon. Aureliano P. Lapasanda	Punong Barangay
Hon. Mirasol L. Roces	Barangay Kagawad
Hon. Andrew S. Pesa	Barangay Kagawad
Hon. Fil T. Gome	Barangay Kagawad
Hon. Gina M. Gome	Barangay Kagawad
Hon. Dulce P. Rivas	Barangay Kagawad
Hon. Adelaldo P. Eway	Barangay Kagawad
Hon. Narciso P. Duritan Jr.	Barangay Kagawad
Hon. Mark Joy P. de Gracia	SK Chairman

ABSENT:

NONE

AGENDA:

1. Prayer
2. National Anthem
3. Call of Order
4. Reading of Previous Minutes
5. Privilege Hour
6. Committee/Sectoral Report
7. Communication
8. Business for the Day
9. Other Matters

PROCEEDINGS:

Ang regular nga session nagsugod sa may alas 8:00 sa buntag nga gipanguluhan ni Barangay Captain, Hon. Aureliano P. Lapasanda. Kini ginaunhan sa usa ka pag-ampo ni Hon. Fil T. Gome ug gisundan sa pagkanta sa nasudnong awit nga ge conduct ni Tita D. Kilaton, *Barangay Secretary*.

Gi roll call sa Barangay Secretary ang opisyal ug majority and nanambong mao nga ge declarar sa Barangay Kapitan ug Kurom.

Gibasa usab sa Barangay Secretary ang minutos sa miaging meeting.

Gipasulti usab ni Kap ang mga lending manager; nisulti si kap nga e regulate ang pagpaloan kay daghan nang samok nga miabot sa barangay tungod sa loan. Suggest sa Aboltz nga kausa raman gud sila dapat mokuha sa Certification sa Barangay, nga unta himuan ug reso/MOA sa barangay kaya run di sila matawag unfair sa uban nga lugar.

Nisulti usab ang president sa San Roque, nanglimbitar siya para sa opening salvo misa (August 7- alas 4 sa hapon; sa kapistahan (august 15- alas 10 sa buntag). Sa opening salvo ang barangay official ang sponsor.

Gipasuli usab si Felizardo Mijares, Ingun si Kap nganu wa nibalik saunang pag patawag, ingun si Zardo nga ingun kuno a ng fisheries hulaton ra kay tua pas Manila ang mga papel. Ingun si konsehal Fil nga gitawagan na niya ang BFAR ug nilingun nga matawag silang illegal kay wa pa silay mga papel. nangutana si kap nga nagbayad ba sila sa Municipal, ingun siya nagbayaddaw. Ingun si konsehal Fil nangutana siya sa Municipal ug wa sila magbayad. Ni insist si Mr. Mijares nga mibayad sila sa Municipal. Ingun si Konsehal Fil nga simply ra man gipangayo nga lhatag ninyo ang mga papeles. Ingun si Kap nga mao ra amo gipangayo ang papel; nga makaprovide sila ug magtrabaho sila. Ingun si Zardo nga iya dad-on ang papeles, ingun si Konsehal Fil nga siguradoha lamang dili fake ang documents. Ingun si Zardo nga kasuhan lamang sila ug gusto sa mga Barangay Officials (amo siya gipapirma nag dumili siya mo pirma, e kaso na lamang kuno.)

COMMITTEE/SECTORAL REPORTS

Si Hon. Mirasol L. Roces, Committee on Health, nagpasabot nga wa pa nataod ang wire kay injured pa electrician. Ang sa toilet bowl gladto na niya sa RHU ga di sila mohatag ug di ma flooringan.

Ang Committee on Peace and Order, Hon. Andrew S. Pesa nagpasabot nga sa iya sector nahuman nag pathway sa Catigjo. Nananghid sila sa council nga patestingan nija ang tubig sa Catigjo. And wire pud ila na pud itaod kay nahuman nman sa Sta. Cruz. Ang mga tanod so far okey na.

Si Hon. Fil T. Gorne Committee on Infrastructure, nahuman nang pathway sa San Antonio. Bahin sa Municipal Assistance ang mga pape nga iya ge process okey ba tua nas Municipal Treasurers Office, Inig human ato e-bidding napud to ang naka program ato. Ang sa copier naa na nga ungun siya naghimo tag reso sa congressman about ato nga school junction; ready na lhatod. Ang MP Bidg Phase IX gisugdan napud trabaho. Sa iya sector nagtagbo na sila gahapon kay hapit naman flesta.

Ang Committee on Finance, Hon. Gina M. Gorne nagpahibalo sa mga nanggawas nga kwarta sa brgy. Treasurer ug ang mga na deposit sa treasurer. Sa iya sector wa pay problema so far.

Hon. Dulce P. Rivas and Committee on Social Services, nagpasabot bahin sa payout sa mga senior nga maghuwat na lamang kay kutā nay sunod kay nag release naman kunog hilongos. Iya usab gipahibalo nga basin ma anam-anam nag kakankan sa bawod ang seawall sa san Miguel. Mireklamo sad si Manly Pesa kay naay nagbuhi ug baboyan sa Ibabaw sa kiosko. About pud sa canal nga gitamnan ni Dario ug saging ug lubi. Ingun si kap nga hatagan invitation letter si Dario arun ma estorya.

Ang Committee on Agriculture, Hon. Adelaido P. Eway nagpasabot nga nataod nag wire ug nabag-ohan nag suga ang mga ponder. Sa iya committee wa pa sila nagmeting.

Si Hon. Narciso P. Duritan Jr., Committee on Education nagpasabot about sa ALS; na sa karun halos taga ato na lamang ang gidawat. Sa iya sector naa nangutana about sa putol nga dalan. Ug ang dalan moabot nas dagat. Suggest niya nga mahatagan pug pansin ma budgetan sectora. Ang mga dan pud nga naaglan sa RURU nga ipahimo na. Ingun si kap nga papicturan arun mareklamo sa opisina.

COMMUNICATION:

N-O-N-E

BUSINESS FOR THE DAY:

N-O-N-E

OTHER MATTERS:


Ingun si Konsehal Fil nga ang mga papel sa Construction of MP Bldg. Phase IV, okey na.

Nagpasabot usab si Konsehal Fil nga aduna nay Municipal Ordinance bahin anang mga illegal fishing ug uban pa

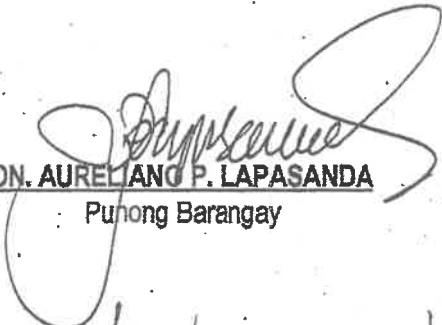
ADJOURNMENT:

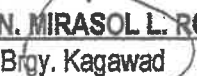
Ug wala nay lainig nahisgutan pa, nag motion si Hon. Dulce P. Rivas, nga tapuson na ang meeting ug ge segundahan kini ni Hon. Mark Joy P. de Gracia. Gitapus ang meeting sa may alas 11:44 AM.

Prepared by:



TITA D. KILATON
Barangay Secretary

APPROVED / ATTESTED BY:


HON. AURELIANO P. LAPASANDA
Punong Barangay


HON. MIRASOL L. ROCES
Brgy. Kagawad


HON. ANDREW S. PESA
Brgy. Kagawad


HON. FIL D. GORNE
Brgy. Kagawad


HON. GINA M. GORNE
Brgy. Kagawad


HON. DULCE P. RIVAS
Brgy. Kagawad


HON. ADELAIDO P. EWAY
Brgy. Kagawad


HON. NARCISO P. DURITAN JR.


HON. MARK JOY DE GRACIA

1 the Mayor, MPDO, the Municipal Engineer and Ms. Antoniette Ocba regarding the project and
2 likewise informed them regarding the need to fast track the processing of the needed document as
3 it is the only reason why project implementation has been delayed.

4 In another privilege speech, Hon. Leonard Tan II voiced out the concern of the habal-habal
5 drives with the road concreting project in the public market. The area near the store of Ianice has
6 been repaired but is still waiting for the next phase to be budgeted. Said repair is thicker by 8
7 inches from the original road, hence, posing danger to the vehicles that pass by because there is no
8 signage that would warn them. There is no drainage in that same area causing the water to get
9 stuck. According to him, said issues should be addressed by the LGU as it would affect the tenants
10 and the public. Hon. Leomilie Dances stated that the drainage system is already included in the
11 plan presented by Engr. Gregorio Pada. Hon. Constancio Gado suggested to invite the Municipal
12 Engineer so that the matter would be discussed further.

13 The Chair acknowledged Engr. Rey Victor Palen who represented the Engineering Office.
14 According to him, Engr. Pol mentioned to install temporary pipes because the project is only up
15 to that area. The contractor has also agreed to pour concrete even if it is no longer covered in the
16 contract.

17 QUESTION HOUR:

18 The presence of Mr. Arnold Gerona was acknowledged by the Chair. Hon. Alfonso Tan
19 raised his concern regarding wastes from Pagatpat being thrown in Barangay Itum, when in fact
20 commercial establishments are paying fees for garbage collection when securing business permit.
21 Mr. Gerona explained that it is the request of the ABC President since Barangay Sta. Fe is not
22 covered in the collection of garbage. In return, he advised the barangay to come up with materials
23 recovery facility. Mr. Gerona also assured that their office will call the attention of the owner of
24 Pagatpat Restaurant and discuss the matter. They will also schedule an inspection in the area
25 together with the sanitary inspector. Hon. Caube commented that the said establishment has
26 showed efforts to manage their wastes despite the fact that their area is not covered in the garbage
27 collection. She asked if it is possible for the LGU to allow them to dump their wastes in the
28 sanitary landfill with proper segregation. Mr. Gerona replied and mentioned that the LGU should
29 have an implementing rules and regulations so that said suggestion could be allowed. After
30 thorough discussion, the Body has agreed to refer the issue to the SWM office thru Mr. Gerona.

31 At this juncture, the Chair acknowledged the presence of the Barangay Officials of
32 Barangay Itum. Hon. Aureliano Lapasanda explained that they came to voice out their concern
33 with the application for fishpond lease agreement of a certain Elmer Mijares. According to him,
34 they have documents passed to the DENR & the BFAR during the time of Mr. Virgilio Borong as
35 Punong Barangay. Said documents state the request of the barangay to stop further issuance of

RIKRIN JAY S. PAJULIO

LEOMILIE V. DANCES

SABINO G. GERONA

CONSTANCIO D. GADO

LEONARD P. TAN II

SAMUEL P. PAEL

MARIA NICHOLINA CAUBE

NICANOR P. CONDAYA

JOSE CHRISTOPHER P. DAÑO

1 FLA to any applicant for the purpose of protecting and conserving the environmental ecosystem
2 since portion of said lot is covered with mangrove trees. The barangay has also proved that there
3 is no existing FLA application in that area after calling the BFAR Central Office. They are hoping
4 that their request be given merit. The Chair advised for the barangay to issue a certification as to
5 the area that the Mijares could only develop and submit it to the LGU. Ms. Josefa Pizon also
6 suggested for the area to be developed for eco-tourism and for the LGU to take the lead in applying
7 for tourism venture. Hon. Alfonso Tan asked if the CSOs are interested to develop the area since
8 it could be a joint effort with the LGU. He asked for them to submit a copy of their plans and a
9 resolution from the women's and fisher folk's organization. Hon. Fil T. Gorne added that they
10 have included a portion of the fishpond area in their map for the comprehensive land use plan for
11 their socialized housing. Hon. Lapasanda added that some of their constituents requested for an
12 area where they could put up houses. So, he stressed out their request for the LGU to stop them
13 from developing the area since they have no FLA yet. After thorough deliberation, the Body
14 advised to attach the documents from the Municipal Assessor so that there would be basis to stop
15 the Mijares from developing the said fishpond area and for Barangay Itum to submit the resolutions
16 to support their claim.

17 REFERRAL OF MEASURES:

18 7.1. Monthly Report for the Month of December 2019, Quarterly Report on Real Property
19 Assessment and Annual Report on Assessment for the Year Ending December 31, 2019
20 from Office of the Municipal Assessor;

21 7.2. Barangay Resolution No. 03 Series of 2020 of Barangay Caridad Norte, Matalom, Leyte: A
22 Resolution Requesting the Office of the Municipal Mayor Honorable Eric S. Pajulio to
23 Appropriate an Amount Out from Socio-Cultural Activities for Sitio San Vicente, Barangay
24 Caridad Norte, Matalom, Leyte, to Support the Different Kinds of Socio-Cultural Activities
25 of the Sitio Highlights of our Annual Sitio Day Celebration this Coming January 23-24,
26 2020;

27 Hon. Leonard Tan II moved to allocate Six Thousand Pesos (P 6,000.00) out of
28 the Donations (Cultural and Athletics) account of the Office of the Mayor in order to support
29 the activities of the barangay. Motion was seconded by Hon. Samuel Pael.

30 7.3. Barangay Resolution No. 03 Series of 2020 of Barangay Agbanga, Matalom, Leyte: A
31 Barangay Resolution the Hon. Mayor Eric S. Pajulio D.M.D. and the Sangguniang Bayan to
32 Request the Presence of the 11 Landowners in the Sangguniang Bayan Together with all
33 Barangay Officials of Barangay Agbanga for the Realization of Landowner Counterpart for
34 the (ROW) Road Right of Way Dispute;

35 Deferred for further study.

RIKRILIA V.S. PAJULIO

LEOMILIE V. DANCES

SABINO G. GERONA

CONSTANCIO D. GADO

LEONARD P. TAN II

SAMUEL PAEL

ALFONSO B. TAN

ROCELINO P. DAÑO

Sig

MARIA NICHOLINA P. GAUBE

NICANOR P. GONDAYA

ED TORRES OMBER P. DAÑO

TRUST GULBERT



OFFICE OF THE SANGGUNIANG BARANGAY

Excerpt from the minutes of the Regular Session of the Sangguniang Barangay of Baranay Itum Held on January 27, 2020, at Barangay Itum, Session Hall.

Present:

HON. AURELIANO P. LAPASANDA	PUNONG BARANGAY
HON. MIRASOL L. ROCES	BARANGAY KAGAWAD
HON. ANDREW S. PESA	BARANGAY KAGAWAD
HON. FIL T. GORNE	BARANGAY KAGAWAD
HON. GINA M. GORNE	BARANGAY KAGAWAD
HON. DULCE P. RIVAS	BARANGAY KAGAWAD
HON. ADELAIDO P. EWAY	BARANGAY KAGAWAD
HON. NARCISO P. DURITAN JR.	BARANGAY KAGAWAD
HON. MARK JOY P. DE GRACIA	SK CHAIRMAN

Absent: NONE

BARANGAY RESOLUTION NO. 03
Series of 2020

A RESOLUTION INTERPOSING OBJECTION ON THE APPLICATION FOR FISHPOND LEASE AGREEMENT (FLA) OF THE MIJARES FAMILY, ON LOT NO. 9252 & 9253 COVERING AN AREA OF 9.6323 HECTARES.

WHEREAS, the Barangay Council strongly oppose for any issuance to the Mijares Family relative to the application for FLA due to the following reasons;

1. FLA has caused series and continued cutting of existing mangrove trees illegally per RA 8850 and no rehabilitation has been done or whatsoever;
2. Surge of sea water in low affects the neighboring economic activities and other livelihoods due to expansion and dike excavations;
3. Deprivation of Barangay Council control over the premises for improvement and development particularly the propagation of mangroves thru rehabilitation for protections from climate change and other calamities,
4. Prone to disaster whenever unprecedented calamity occurs since ecological barriers and natural protection has been remove illegally such as absence of mangrove trees, expansions of area and dike excavations;
5. Does not in any way give economic upliftment to the barangay and its residents

WHEREAS, the Barangay Council has previously made several attempts, reminding , advising these families the destruction they made particularly mangrove tree cutting, their expansion and their illegal development thru dikes and excavations but continued resisting that they are doing their right move and firmly stand it is their right not illegal

WHEREAS, the area is involved in a Civil Case filed by DENR for a certain Precila Kistado for cutting trees and mangroves;

WHEREAS, they even introduce improvements in the area even without FLA, which is one ground for rejection;

WHEREAS, they have been violated the Fishery law, rules and regulation relative to fishpond development;

WHEREAS, they even develop the area other than the purpose of their application;

WHEREAS, inspired by different peoples organizations in our barangay such as ACID Association, Itum Fisherfoks -Association, Womens Association (IKAWPA), CBRM Association and other ecological concerned individuals, this Barangay Council of Barangay Itum, Matalom, Leyte firmly stand and steadfast to take action against cutting of mangrove trees and reversal of fishpond area to mangrove rehabilitation and economic upliftment of Barangay Itum, Matalom, Leyte;

WHEREFORE in motion of Hon. Fil T. Gorne and duly seconded by Hon. Andrew S. Pesa. be it


RESOLVED AS IT IS HEREBY RESOLVED to interpose objection on the application for Fishpond Lease Agreement (FLA) of the Mijares Family, on Lot No. 9252 & 9253 covering an area of 9.6323 hectares.

RESOLVED FURTHER, to let copy of this resolution be furnished to all concerned offices for their proper information, guidance and appropriate action.


Certified Correct:


TITA D. KILATON
Barangay Secretary


Attested/Approved:


HON. AURELIANO P. LAPASANDA
Punong Barangay

CONCURRED:



HON. MIRASOL L. ROCES
Kagawad


HON. ANDREW S. PESA
Kagawad


HON. FIL T. GORNE
Kagawad


HON. GINAM. GORNE
Kagawad


HON. DULCE P. RIVAS
Kagawad


HON. ADELAIIDO P. EWAY
Kagawad


HON. NARCISO P. DURITAN JR.
Kagawad


HON. MARK JOY P. DE GRACIA
SK Chairman

1 requested for division of the room since the same building is be TESDA when there
2 are trainings. Overall, they have seventy (70) students enrolled in A.

3 In another privilege speech, Hon. Pael emphasized the need to revisit the ordinance
4 pertaining to fishery regulation. Though there was a public hearing that was previously conducted,
5 there were several questions from the coastal barangays which were not voiced out during that
6 time, specifically concerning spear fishing. He pointed out the need to set another schedule for
7 the public hearing with fisher folks. Hon. Alfonso Tan reacted and mentioned that spear fishing
8 is indeed destructive to the coral reef according to BFAR. But since it has been a long time ago
9 that spear fishing has been practiced by the locals, there should be an alternative way for the
10 fishermen. Hon. Pael assured that he will relay that to BFAR since the proposed ordinance is a
11 pro-forma provided by their office.

12 Hon. Caube was acknowledged by the Chair. She asked for her to be excused on Monday
13 since February is Dental Health Month and in line with that, she will be distributing toothbrush to
14 the students of Matalom North District. All members were then invited to join the said activity.

15 **QUESTION HOUR:**

16 The presence of Mr. Elmer Mijares was recognized. He came to seek for updates on the
17 resolution that was being requested by the DENR in line with their application for fishpond lease
18 application. He stated that since there is mangrove in the said fishpond area, they will only develop
19 4.9 hectares. The Chair advised for both parties to meet so that they could come up with an
20 agreement, given the fact that the barangay and certain people organization. Hon. Alfonso Tan
21 advised that they should change their application with BFAR if that is the case and that if they
22 have no FLA, it should be renewed first before they develop the area. Mr. Mijares explained that
23 they already filed their FLA application a long time ago and that the resolution is one of the lacking
24 documents that they need. According to him, one of the reasons of the delay is the case filed by
25 Ms. Dulia Guerrero. The Chair explained that the case filed by Ms. Guerrero was because she
26 wants to evict them from the area. The court favored the Mijares family because Ms. Guerrero no
27 longer have the right to evict them because of their violations. Mr. Mijares stated that they already
28 have the FLA but just did not post it. After thorough discussion, Hon. Caube suggested that both
29 parties meet so that they could come up with an agreement. Hon. Rogelio Daño added that it
30 would be better if the Body would conduct an ocular inspection in the area with both parties
31 present. It was finally agreed to invite a representative from BFAR before setting the date for the
32 said inspection.

33 **REFERRAL OF MEASURES:**

34 7.1. Barangay Resolution No. 05 Series of 2020 of Barangay Sto. Niño, Matalom, Leyte: A

RIKRIK JAY S. PAJULIO

LEONITHE V. DANCES

SABINO G. GERONA

Minutes, January 29, 2020

CONSTANCIO D. GADO

ALFONSO B. TAN

ROGELIO P. DAÑO

MARIA NICHOLINA P. CAUBE

NICANOR P. GONDAYA

JOSE CHRISTOPHER P. DAÑO

ARUSA GUYANE

03 Jan 2022

Page 2 of 5



OFFICE OF THE SANGGUNIANG BARANGAY

Excerpt from the minutes of the meeting of the Sangguniang Barangay of Barangay Itum, Matalom, Leyte held on October 26, 2020 at the Barangay Hall at 8:00 A.M.

Present:

HON. AURELIANO P. LAPASANDA
 HON. MIRASOL L. ROCES
 HON. ANDREW S. PESA
 HON. FIL T. GORNE
 HON. GINA M. GORNE
 HON. DULCE P. RIVAS
 HON. ADELAIDO P. EWAY
 HON. NARCISO P. DURITAN JR.
 HON. MARK JOY P. DE GRACIA

PUNONG BARANGAY
 BARANGAY KAGAWAD
 BARANGAY KAGAWAD
 BARANGAY KAGAWAD
 BARANGAY KAGAWAD
 BARANGAY KAGAWAD
 BARANGAY KAGAWAD
 SK CHAIRMAN

Absent: NONE



BARANGAY RESOLUTION NO. 20

Series of 2020

A RESOLUTION REQUESTING THE HONORABLE CONGRESSMAN OF FIFTH DISTRICT OF LEYTE, HON. CARL NICOLAS C. CARI THROUGH THE SANGGUNIANG BAYAN OF MATALOM, LEYTE TO REVERT THE ABANDONED FISHPOND LOCATED AT BARANGAY ITUM, MATALOM, LEYTE INTO MANGROVE REHABILITATION AREA

WHEREAS, Fishery Administrative Order No. 197, s. 2000. Section 24 states that fishpond areas covered by an existing FLA which have been determined jointly by DA, DENR and LGUs concerned as abandoned, undeveloped or underutilized portions after five (5) years from the issuance of the FLA, can be reverted to their original mangrove state and that necessary steps should be made to restore such areas to their original mangrove state;

WHEREAS, FLA Lot. No. 9252 & 9253 covering an area of 9.6323 hectares had already been cancelled since 2015 from ALVEGRACE Corporation;

WHEREAS, the council already proposed a portion of this area for residential zone (CLUP-Zoning Map) and it has been approved through Barangay Resolution No. 02, dated January 24, 2020 during the Emergency Assembly Meeting;

WHEREAS, the Womens' Associations of Barangay Itum had already planted "tikog" a portion of this area for their sustainable livelihood program for women under the supervision of a Non-Government Organization (NGO);

WHEREAS, the Barangay officials, the SKs and the youth from different sectors already used this area for their mangrove tree planting;

WHEREAS, the council agreed to request in your good office to rehabilitate the said area and disallow any private application other than of public intended purposes.

WHEREFORE, on motion of Brgy. Kagawad Narciso P. Duritan Jr. and duly seconded by Brgy. Kagawad Fil T. Gorne, be it

RESOLVED AS IT IS HEREBY RESOLVED to request the Honorable Congressman of Fifth District of Leyte, Hon. Carl Nicolas C. Cari through the Sanggunian Bayan of Matalom, Leyte to revert the abandoned fishpond located at Barangay Itum, Matalom, Leyte into mangrove rehabilitation area

RESOLVED FURTHER to furnish the copies of the resolution to all concerned agencies and offices for their information and proper guidance.

APPROVED THIS 26th day of October, 2020.

Certified Correct:

Tita D. Kilaton
TITA D. KILATON
Barangay Secretary

Attested/Approved:

Aureliano P. Lapasanda
HON. AURELIANO P. LAPASANDA
Punong Barangay

CONCURRED:

Mirasol L. Roces
HON. MIRASOL L. ROCES
Barangay Kagawad

Andrew S. Pesa
HON. ANDREW S. PESA
Barangay Kagawad

Fil T. Gorne
HON. FIL T. GORNE
Barangay Kagawad

Gina M. Gorne
HON. GINA M. GORNE
Barangay Kagawad

Dulce P. Rivas
HON. DULCE P. RIVAS
Barangay Kagawad

Adelaido R. Eway
HON. ADELAIDO R. EWAY
Barangay Kagawad

Narciso P. Duritan Jr.
HON. NARCISO P. DURITAN JR.
Barangay Kagawad

Mark Joy P. De Gracia
HON. MARK JOY P. DE GRACIA
SK Chairman

YOUTH MANGROVE PLANTING



YOUTH MANGROVE PLANTING



WOMENS ASSOC. MANGROVE AND TIKOG PLANTING



WOMENS ASSOC. MANGROVE AND TIKOG PLANTING



December 13, 2022

Dir. Juan D. Albaladejo
Regional Director
BFAR – RO8
3rd flr. SDCI Bldg.,
Brgy. 77 Marasbaras
Tacloban, City, Philippines

PETITION TO DECREASE THE AREA OF FLA GRANTED TO MIJARES FAMILY

Dear Sir:

This pertains to the Fishpond Lease Agreement (FLA) that has been granted in favor of Elmer P. Mijares, et.al with FLA No. 5356-B covering an area of 9.6326 hectares located at Barangay Itum, Matalom, Leyte.

This area, from time immemorial, has been the place where we lived. This is where we grew and raised our families.

Since then and up to now, we help the Barangay in their advocacy to regain the natural state since this area from way back then was a forest grown of different mangrove species and only a portion of this was developed into fishpond.

We are now with a heavy heart to know that the Fishpond Lease Agreement (FLA) has been granted despite the fact that this family violated the law by illegally operating the area before FLA was granted. They are being disrespectful to the people – they commanded us to pay rent for building our houses or else be ousted from our homes.


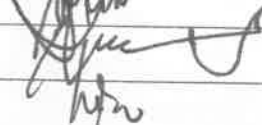

We are writing this letter to express our objection to the grant of the said FLA and the same time to request your office to consider us (the residents) who will be ousted from our homes and that the grant will be reviewed again and the area be decreased and only the clean portion suitable for fishpond purposes will be granted.

In support to this, we have attached the names and signatures of the residents of Barangay Itum, Matalom, Leyte who supports this objection.

cc. Sangguniang Barangay, Itum, Matalom, Leyte
Sangguniang Bayan, Matalom, Leyte
DCMR/FDS, Tacloban City, Leyte
DA-BFAR, Matalom, Leyte

NAME AND SIGNATURE OF RESIDENTS
Barangay Itum, Matalom, Leyte

Ronilo Paguibulan Jr.
 Danice D. Plasquita
 Aelyn Paguibulan
 ROGER P. RIVAS
 Arnoldo G. DAÑO
 EDMUND DAÑO
 MERLINDA R. DAÑO
 ELVIRA I. ROCES
 ZOLA B. PURCA
 EDITHA P. PURCA
 Merahuna P. Faustina
 Michael P. Purca
 Marisol P. Purca
 Christopher G. Odon
 Sulpicia Payal
 Clara Purca
 JOLENA P. OBLIGADO
 THEA D. VERDADERO
 TIM D. HILAFON
 Edna de Inacia
 Gemas Obra
 Tara O. obra
 Nenita P. obligado
 Romie obligado
 Aquelin obligado
 Dulce P. RIVAS
 Helen Abellanosa
 Rowena Rosales
 Ruff P. Abellanosa
 Ma Christina P. Rusco

Poinlo
 Danice D. Plasquita
 Aelyn Paguibulan


 hpa
 Elvira
 Zola
 Editha
 Merahuna
 Michael
 Marisol
 Christopher
 S. Payal
 C.P.

 Edna de Inacia
 Gemas
 Tara
 Nenita
 Romie
 Aquelin
 Dulce
 Helen
 Ruff
 Ma Christina

NAME AND SIGNATURE OF RESIDENTS

Barangay Itum, Matalom, Leyte

Joseph A. Resco
 MELINDA SIBOTANNO
 Jaime Sagarino
 Leonora Jamot
 Melinda Delos Santos
 Elpidio P. Jamot
 RA PURCA
 Cecelia O. Plasquita
 Leonardo P. Plasquita
 Ma. Melissa Sagarino
 Jeffrey P. Sagarino
 Rosmarie Dano
 Nancy Opon
 Michael Jamito
 Emilia Jamito
 Nimpa Paquibot
 ALVIN ALBERO
 Osita A. Beringuel
 Alvin A. Beringuel
 Virginia Pagal
 Antonio Pagal
 Clarisse Jean Manzano
 GENESIS SALUTA
 Shelly Ann Saluta
 NEMESIO F. TUEHTES
 Franista Mangano
 Danilo LOGARTIA
 Celso Wilson Lapasanda
 Basilio PURCA

Resco
 Jaime
 Leonora
 Melinda
 Elpidio
 C. Plasquita
 L. Plasquita
 Melissa
 Jeffrey
 Rosmarie
 Opon
 Michael
 Emilia
 N.P.
 Alvin
 Osita
 Virginia
 Antonio
 Clarisse
 J.
 Shelly
 Nemesio
 Franista
 Danl.
 Basilio Purca

NAME AND SIGNATURE OF RESIDENTS

Barangay Itum, Matalom, Leyte

MARIA GENESA I. PURCA
MARIAN P. VANZUELA
Aida P. Padro
Judith Puruez
Clembe Matar
Evelyn Vilbar
Judith Dungog
Rexel Joseph B. Sador
Ava Crarina Matar
Ruel Ooba
Sergio Ooba
Mary Grace C. Gauda
Archie M. Dungog
Lucy M. Amistad
Aniceto P. Amistad
Mardelyn Ooba
Milagros O. Sainas
Anita M. Dabo
~~Hanna Camille~~ Lorna Tong
Hanna Camille Puta
Leah Clemente
Eduardo Peño
Jessa Verano
CARNELYN LERIDRATO
Esmepalda Lemnato
Richard
DWINA DAÑO
ADELAIDO P. EWAY
JUAN G. PIZON

Marian
Marian Vanzuela
Aida
Judith
Clembe
Evelyn
Judith
Rexel
Ava
Ruel
Sergio Ooba
Mary Grace
Archie
Lucy
Aniceto P. Amistad
Mardelyn
Milagros
Anita
Lorna Tong
Leah
Eduardo
Jessa
C. Leridrato
E. Lemnato
Dwina
Adelaido
Juan

NAME AND SIGNATURE OF RESIDENTS

Barangay Itum, Matalom, Leyte

Rene P Pizon

MARIE JOY EWAR

JESSABELLE P. CAHULOGAN

CARMELITA PER

Carmela PER

clarissa Poderes

Angelita Pison

KRISTA JAY MANZANO

Acnacion Manzano

Carlos Poderes

Mendithigale R. Fabre

Ma. Morlinga Pizon

Purissima P. de Gracia

welita P. Jueco

Noraflor Gador

REY JUECO

Florija Pene

Cecilia Lapasanda

HM CRIS, VILLORDON

GUENO MANZANO

Zosimo Trajano

DODIE DEGRACIA

Reginib. S. Eador

RONIEL PIZON

RONIEL PIZON

CRISTINA Z. EWAR

LILIBETH P. DE

Victoria Gason

Bert Gesulaga

Jury P. Gesulaga

Nelly Gesulaga

Carmelita Per

Carmela Per

Clarissa Poderes

A.P.

Acnacion

Manzano P. de Gracia

Carlos

Ma. Morlinga

P. de Gracia

Welita P. Jueco

Noraflor

Florija Pene

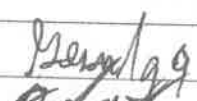
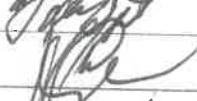




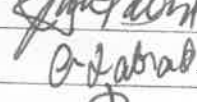


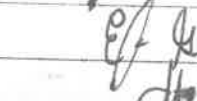












Cecilia Lapasanda

VILLORDON

NAME AND SIGNATURE OF RESIDENTS

Barangay Itum, Matalom, Leyte

Marive Gesulga
 Elmer Ubagat
 Marlon Gesulga
 Victoria Pia
 Lemuel L. Pia
 REINAN M. ANDRES
~~REINAN M. ANDRES~~
 Olivia Pasa
 ADELFA P. YOSARY
 ARTHUR S. PEZA
 Jonard B. Labrador
 Analita G. Labrador
 Annavel G. Labrador
 Joshua David R. Joguilon
 STEVEN JAC. GADOR
 ARIAN PIZON
 Maria Elia K. Gador
 Mariel Robhee K. Gador
 Roberto Jr. K. Gador
 Marbie K. Gador
 Maricel G. OLO
 RIZALITO PADROS
 Shiela L. Gesulga
 EUBERTO A. ZARONAT
 THIRASU L. FLORES
 Mery An Cabatangan

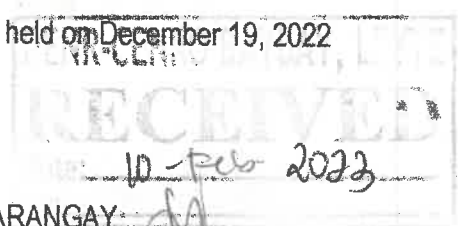

























getong 12:16 pm
DATE: 2-10-2023

OFFICE OF THE SANGGUNIANG BARANGAY

Excerpt from the minutes of the meeting of the Sangguniang Barangay held on December 19, 2022 at 8:00 o'clock in the morning at Barangay Session Hall.



Present:

HON. MIRASOL L. ROCES
HON. ANDREW S. PESA
HON. FIL T. GORNE
HON. GINA M. GORNE
HON. DULCE P. RIVAS
HON. ADELAIDO P. EWAY
HON. NARCISO P. DURITAN, JR.
HON. ANALYN A. DEL ROSARIO
HON. MARK JOY P. DE GRACIA

PUNONG BARANGAY
BARANGAY KAGAWAD
BARANGAY KAGAWAD
BARANGAY KAGAWAD
BARANGAY KAGAWAD
BARANGAY KAGAWAD
BARANGAY KAGAWAD
BARANGAY KAGAWAD
BARANGAY KAGAWAD
SK CHAIRMAN

Absent: NONE

BARANGAY RESOLUTION NO. 22
Series of 2022

A RESOLUTION EXPRESSING STRONG OBJECTION TO THE GRANT OF FISHPOND LEASE AGREEMENT (FLA) NO. 5356-B IN FAVOR OF ELMER MIJARES, ET.AL AND FORMALLY ENDORSING THE PETITION LETTER DATED DECEMBER 13, 2022 AGAINST THE GRANT OF FLA TO THE MIJARES FAMILY

WHEREAS, upon expiration of previous FLA and to address the world problem climate change the barangay pass a resolution to revert the area and the Sangguniang Kabataan (SK) of Barangay Itum allocated budget for tree planting and mangrove planting in 2020 & 2022 and already done the planting. Sangguniang Kabataan budget, program and pictures while planting is hereby attached;

WHEREAS, planting trees & mangrove is one of the Barangay Disaster Prevention & Mitigation plan to protect us & our ricefield from flood, heavy rain & typhoon;

WHEREAS, in early years upon expiration of the previous FLA, the barangay called the attention of the Mijares Family to let them stop their operation because FLA had been expired but did not listened.

WHEREAS, the affected households and some concerned citizen pass a petition letter to the barangay office for us to take action;

WHEREAS, a portion of this area is under court litigation;

WHEREAS, the petition says to decrease the area granted to Elmer Mijares, et.al and list of name and their signatures is herein attach in this resolution.

WHEREFORE, on motion of Hon. Fil T. Gorne and duly seconded by Hon. Dulce P. Rivas, be it

NOW THEREFORE, the Sangguniang Barangay of Barangay Itum of the Municipality of Matalom, Leyte, in Meeting assembled, **RESOLVED, AS IT IS HEREBY RESOLVED**, to strongly object the grant of Fishpond

Lease Agreement (FLA) No. 5356-B in favor to Elmer Mijares, et.al and formally endorsing the petition letter dated December 13, 2022 against the grant of FLA to the Mijares Family.

RESOLVED FURTHER, that this resolution together with the attachments shall be submitted/endorsed to the government agencies that has the authority to take action for their immediate facilitations in favor to the Barangay.


APPROVED UNANIMOUSLY.

x=====x


Certified Correct:


TITA D. KILATON
Barangay Secretary

Attested/Approved:



HON. MIRASOL L. ROCES
Punong Barangay


CONCURRED


HON. ANDREW S. PESA
Sangguniang Barangay Member
Member



HON. MIL T. GORNE
Sangguniang Barangay Member


HON. GINA M. GORNE
Sangguniang Barangay


HON. DULCE P. RIVAS
Sangguniang Barangay Member


HON. ADELA D. P. EWAY
Sangguniang Barangay Member


HON. NARCISO P. DURITAN JR.
Sangguniang Barangay Member


HON. ANALYN A. DEL ROSARIO
Sangguniang Barangay Member


HON. MARK JOY P. DE GRACIA
SK Chairman



OFFICE OF THE SANGGUNIANG BARANGAY

Excerpt from the minutes of the meeting of the Sangguniang Barangay held on February 20, 2023 at 8:00 o'clock in the morning at Barangay Session Hall.

Present:

HON. MIRASOL L. ROCES	PUNONG BARANGAY
HON. ANDREW S. PESA	BARANGAY KAGAWAD
HON. FIL T. GORNE	BARANGAY KAGAWAD
HON. GINA M. GORNE	BARANGAY KAGAWAD
HON. DULCE P. RIVAS	BARANGAY KAGAWAD
HON. ADELAIIDO P. EWAY	BARANGAY KAGAWAD
HON. NARCISO P. DURITAN, JR.	BARANGAY KAGAWAD
HON. ANALYN A. DEL ROSARIO	BARANGAY KAGAWAD
HON. MARK JOY P. DE GRACIA	SK CHAIRMAN

Absent: NONE

BARANGAY RESOLUTION NO. 04
 Series of 2023

A RESOLUTION EXPRESSING STRONG OBJECTION TO THE GRANT OF FISHPOND LEASE AGREEMENT (FLA) NO. 5356-B IN FAVOR OF ELMER MIJARES, ET.AL AND TO REQUEST THE BUREAU OF FISHERIES AND AQUATIC RESOURCES (BFAR) AND DEPARTMENT OF ENVIRONMENT AND NATURAL RESOURCES (DENR) TAKE PRELIMINARY ACTION ON OUR REQUEST TO REVIEW THE GRANT OF FISHPOND LEASE AGREEMENT (FLA) GRANTED TO ELMER MIJARES, ET.AL

WHEREAS, Section 16 of the Local Government Code (RA 7160) also provides that every local government unit shall exercise the powers expressly granted, those necessarily implied therefrom, as well as powers necessary, appropriate, or incidental for its efficient and effective governance, and those which are essential to the promotion of the general welfare within their respective territorial jurisdiction; that the LGU shall ensure support among others to promote health and safety, enhance the right of the people to a balance ecology, maintain peace and order, and preserve the comfort and convenience of their inhabitants;

WHEREAS, Barangay Itum is committed to the protection, preservation and conservation of the ecosystem, thus planting mangroves is one of our way to protect the nature and to help prevent climate change;

WHEREAS, in order to protect the welfare of our people **WE** the council of Barangay Itum strongly object on the grant of Fishpond Lease Agreement (FLA) to Elmer Mijares et.al and/or to to request the Bureau of Fisheries and Aquatic Resources (BFAR) and Department of Environment and Natural Resources (DENR) take preliminary action on our request to review the grant of Fishpond Lease Agreement (FLA) granted to Elmer Mijares, et.al for the following violation hereto identified; *that:*

1. Before the grant of Fishpond Lease Agreement (FLA) to Elmer Mijares, et.al - this family had been illegally operating the area - - and the Sangguniang Barangay and the Sangguniang Bayan had several attempts to stop them but they never listen. *(draft minutes of meeting refer as Annex A)*
2. They have violated Section 7 of DENR Administrative Order No. 15-90 stating that no cutting of trees within the existing Fishpond Lease Agreement (FLA) areas shall be allowed without the benefit of a permit from the Department of Environment and Natural Resources. *(refer as Annex B)*
3. They have converted a portion of the FLA area into a rice field. *(refer as Annex C)*
4. That they have conducted a Cadastral Survey without the presence of the owner of the adjacent land and that they have approached to the adjacent land.

WHEREAS, the barangay had proposed some of the area for settlement or relocation area to the household affected during road clearing and that the barangay has plan to excavate canals for water exit since this area is always flooded during excessive rainfall.

WHEREAS, Section 4 of DENR Administrative Order 15-90 states that the conversion of thickly vegetated mangrove areas into fishponds shall no longer be allowed and that all mangrove swamps released to the Bureau of Fisheries and Aquatic Resources which are not utilized, or which have been abandoned for five (5) years from the date of such release shall revert to the category of forest land in accordance with existing laws and regulations;

WHEREAS, Section 9 of DENR Administrative Order 15-90 states that Fishpond development shall only be allowed in denuded areas which have been zonified as suited for such activity and that the estuarine mangroves which are predominantly, if not totally, vegetated with shrubs shall not be disposed for fishpond development;

WHEREAS, that this area is considered as underutilized and/or undeveloped fishpond, since this area is vegetated with different mangrove species;

WHEREAS, that upon acquiring and environmental certification to EMB-DENR there should have a proper coordination and/or request to the local executives;

WHEREFORE, on motion of Hon. Andrew Pesa and duly seconded by all the members of the council, be it

NOW THEREFORE, the Sangguniang Barangay of Barangay Itum of the Municipality of Matalom, Leyte, in Session resolved, **RESOLVED, AS IT IS HEREBY RESOLVED**, to express strong objection to the grant of Fishpond Lease Agreement (FLA) No. 5356-B in favor to Elmer Mijares, et.al and to request the Bureau of Fisheries and Aquatic Resources (BFAR) and Department of Environment and Natural Resources (DENR) take preliminary action on our request to review the grant of Fishpond Lease Agreement (FLA) granted to Elmer Mijares, et.al.

RESOLVED FURTHER, that this resolution together with the attachments shall be submitted/endorsed to the government agencies that has the authority to take action for their immediate facilitations in favor to the Barangay.

APPROVED UNANIMOUSLY.

x=====x


Certified Correct:


TITA D. KILATON
Barangay Secretary


Attested/Approved:



HON. MIRASOL L. ROCES
Punong Barangay

CONCURRED:

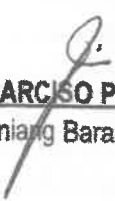

HON. ANDREW S. PESA
Sangguniang Barangay Member
Member



HON. FILIX GORNE
Sangguniang Barangay Member


HON. GINA M. GORNE
Sangguniang Barangay


HON. DULCE P. RIVAS
Sangguniang Barangay Member


HON. ADELAIDO P. EWAY
Sangguniang Barangay Member


HON. NARCISO P. DURITAN JR.
Sangguniang Barangay Member


HON. ANALYN A. DEL ROSARIO
Sangguniang Barangay Member


HON. MARK JOY P. DE GRACIA
SK Chairman

MGA KAHOY NGA GIPANGPUTOL





 **GPS Map Camera**


Matalom, Eastern Visayas, Philippines
6QXC+R3F, Matalom, Leyte, Philippines
Lat 10.249916°
Long 124.772374°
13/02/23 11:27 AM GMT +08:00



 **GPS Map Camera**

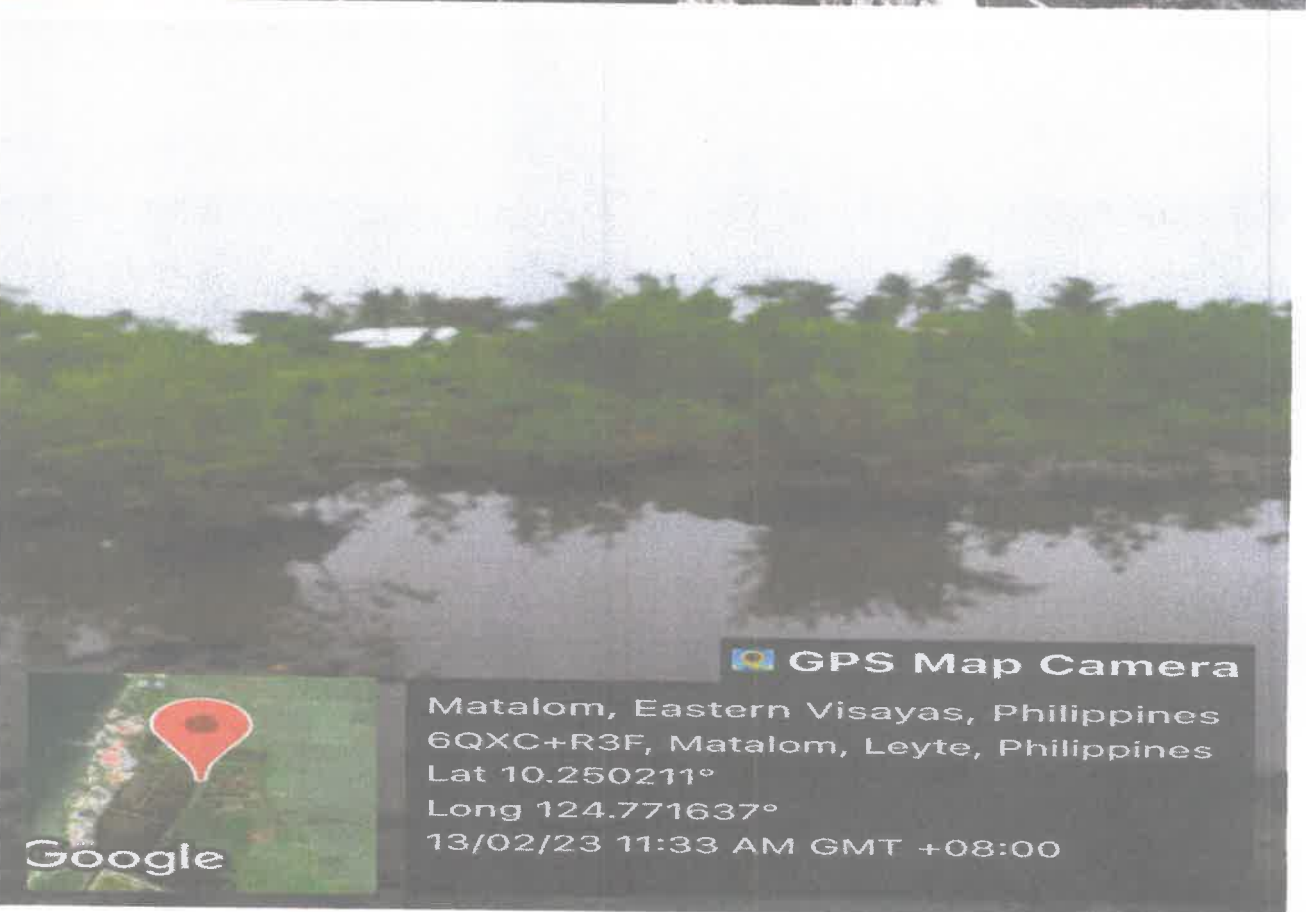
Matalom, Eastern Visayas, Philippines
6QXC+R3F, Matalom, Leyte, Philippines
Lat 10.249176°
Long 124.771436°
17/02/23 09:13 AM GMT +08:00





GPS Map Camera


Matalom, Eastern Visayas, Philippines
6QXC+R3F, Matalom, Leyte, Philippines
Lat 10.249406°
Long 124.771696°
17/02/23 09:09 AM GMT +08:00



GPS Map Camera

Matalom, Eastern Visayas, Philippines
6QXC+R3F, Matalom, Leyte, Philippines
Lat 10.250211°
Long 124.771637°
13/02/23 11:33 AM GMT +08:00



 **GPS Map Camera**



Matalom, Eastern Visayas, Philippines
6QXC+R3F, Matalom, Leyte, Philippines
Lat 10.249593°
Long 124.772244°
17/02/23 09:01 AM GMT +08:00



 **GPS Map Camera**



Matalom, Eastern Visayas, Philippines
6QWF+8GR, Matalom, 6526 Leyte,
Philippines
Lat 10.244499°
Long 124.774479°
17/02/23 08:39 AM GMT +08:00



 **GPS Map Camera**



Matalom, Eastern Visayas, Philippines
6QXC+R3F, Matalom, Leyte, Philippines
Lat 10.248549°
Long 124.770526°
17/02/23 10:02 AM GMT +08:00



 **GPS Map Camera**



Matalom, Eastern Visayas, Philippines
6QXC+R3F, Matalom, Leyte, Philippines
Lat 10.248494°
Long 124.770448°
17/02/23 10:02 AM GMT +08:00



 **GPS Map Camera**

Matalom, Eastern Visayas, Philippines
6QXC+R3F, Matalom, Leyte, Philippines
Lat 10.250425°
Long 124.771178°
17/02/23 09:23 AM GMT +08:00



 **GPS Map Camera**

Matalom, Eastern Visayas, Philippines
6QXC+R3F, Matalom, Leyte, Philippines
Lat 10.250538°
Long 124.77091°
17/02/23 09:28 AM GMT +08:00





 **GPS Map Camera**

Matalom, Eastern Visayas, Philippines
6QWF+8GR, Matalom, Leyte, Philippines
Lat 10.247531°
Long 124.773306°
17/02/23 08:39 AM GMT +08:00



 **GPS Map Camera**

Matalom, Eastern Visayas, Philippines
6QWF+8GR, Matalom, Leyte, Philippines
Lat 10.247526°
Long 124.772852°
17/02/23 08:45 AM GMT +08:00



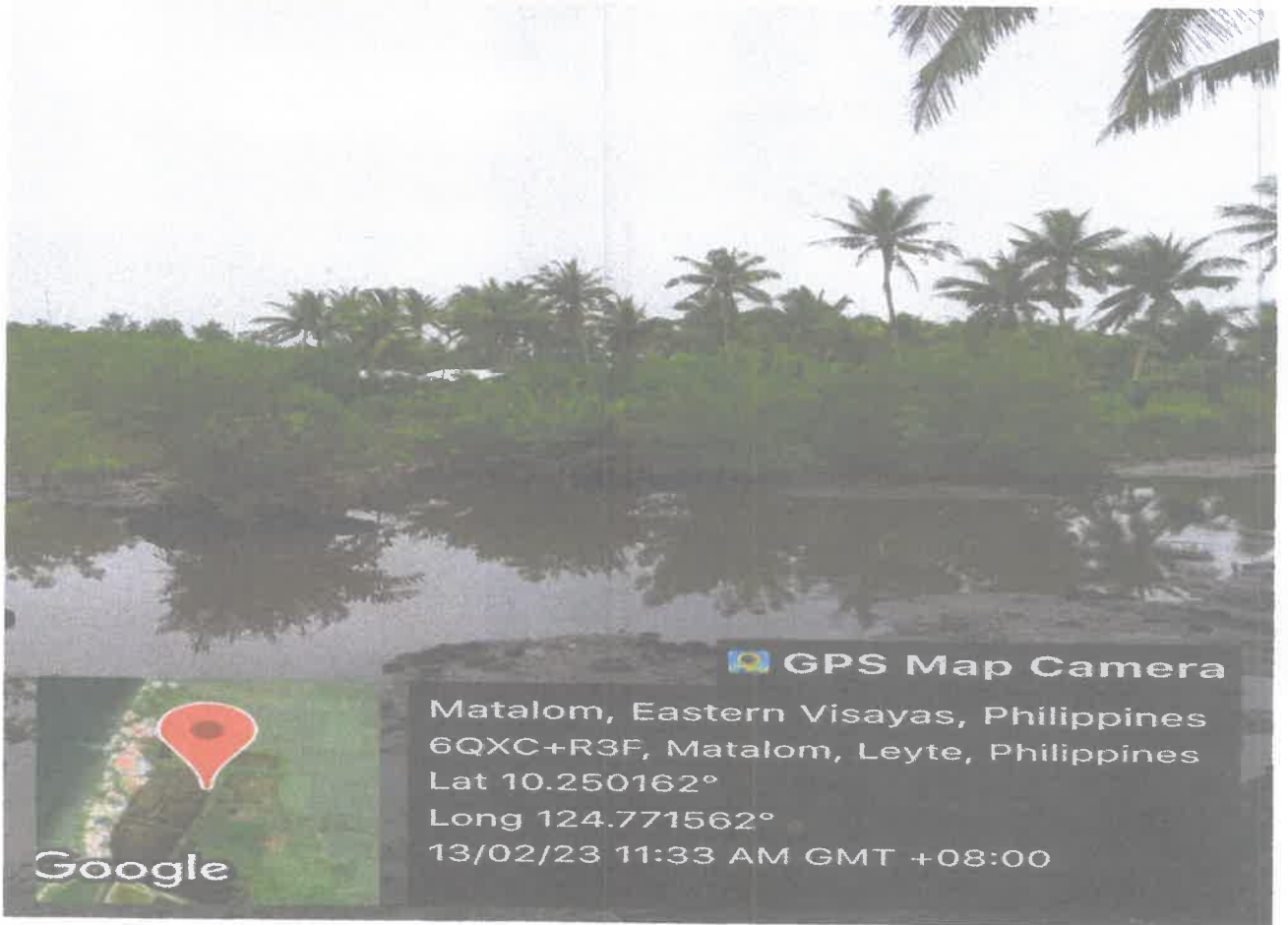


 **GPS Map Camera**

Matalom, Eastern Visayas, Philippines
6QXC+R3F, Matalom, Leyte, Philippines
Lat 10.250421°
Long 124.771188°
17/02/23 09:23 AM GMT +08:00



Google



 **GPS Map Camera**

Matalom, Eastern Visayas, Philippines
6QXC+R3F, Matalom, Leyte, Philippines
Lat 10.250162°
Long 124.771562°
13/02/23 11:33 AM GMT +08:00



Google



 **GPS Map Camera**



Matalom, Eastern Visayas, Philippines
6QXC+R3F, Matalom, Leyte, Philippines
Lat 10.249583°
Long 124.772191°
17/02/23 09:01 AM GMT +08:00



 **GPS Map Camera**

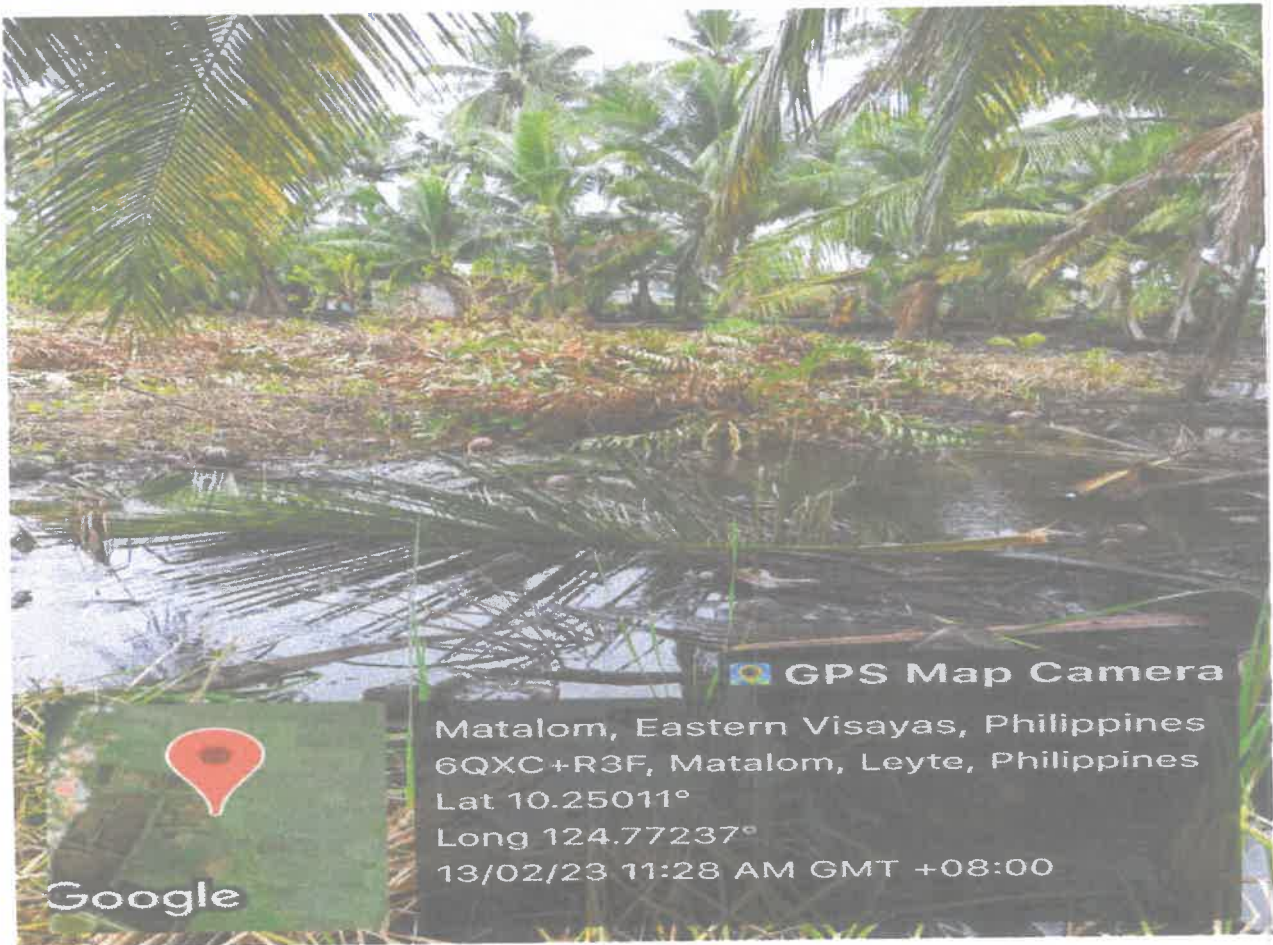


Matalom, Eastern Visayas, Philippines
6QXC+R3F, Matalom, Leyte, Philippines
Lat 10.249545°
Long 124.772457°
17/02/23 08:59 AM GMT +08:00



 **GPS Map Camera**

Matalom, Eastern Visayas, Philippines
6QXC+R3F, Matalom, Leyte, Philippines
Lat 10.250204°
Long 124.772287°
13/02/23 11:29 AM GMT +08:00




 **GPS Map Camera**


Matalom, Eastern Visayas, Philippines
6QXC+R3F, Matalom, Leyte, Philippines
Lat 10.25011°
Long 124.77237°
13/02/23 11:28 AM GMT +08:00



MGA PAGAYPAY NGA GIPANGPUTOL



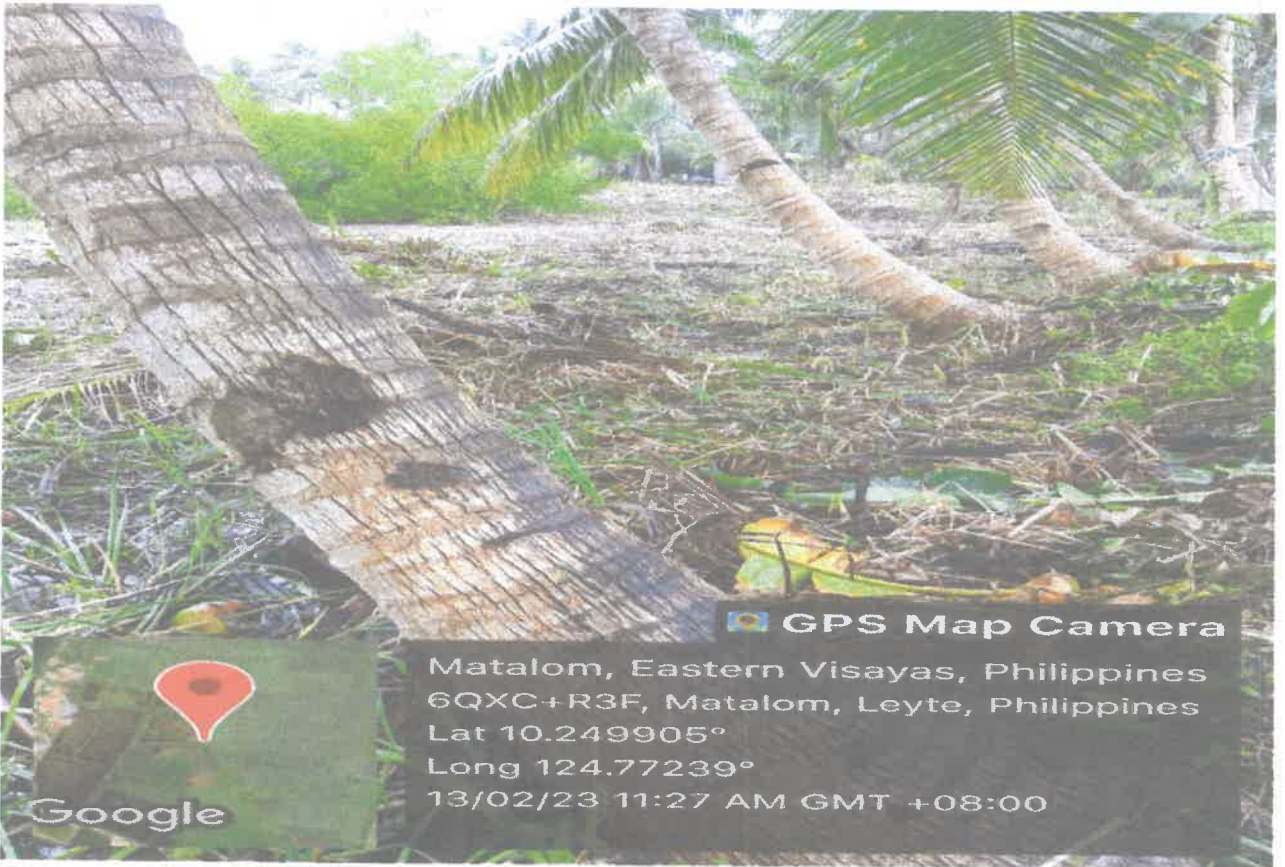
PART SA FISHPOND NGA MAO RAY HINLO (THE REST LASANG NA)





FLA AREA CONVERTED INTO RICELAND





 **GPS Map Camera**

Matalom, Eastern Visayas, Philippines
6QXC+R3F, Matalom, Leyte, Philippines
Lat 10.249905°
Long 124.77239°
13/02/23 11:27 AM GMT +08:00



 **GPS Map Camera**

Matalom, Eastern Visayas, Philippines
6QXC+R3F, Matalom, Leyte, Philippines
Lat 10.249896°
Long 124.772396°
13/02/23 11:27 AM GMT +08:00



SN Blg. 1256069

REPUBLIKA NG PILIPINAS
KAGAWARAN NG KATAKUNGAN
PANGASIWAAN SA PATALAAN NG LUPAIN
PATALAAN NG MGA KASULATAN AT ARI-ARIAN SA
LUNGSOD/LALAWIGAN NG Leyte

Katibayan ng Orihinal na Titulo

Blg. P-85394

Pinagkasunduan ayon sa Seksyon 103 ng Atas sa Patalaan ng Ari-arian (Atas ng Pangulo Blg. 1529), alinsunod sa patente na pinalabas ng Pangulo ng Pilipinas, sa noong ika- ng taong labinsiyam na raan at , at nakatala sa mga kasulatan ng gaya ng mga sumusunod:

KAGAWARAN NG KAPALIGIRAN AT LIKAS NA KAYAMANAN
REHIYON BLG. VIII

KALOOB NA PATENTE BLG. 083707-33408

SA LAHAT NG MAKATUTUNGHAY NG KASULATANG ITO, BATI:

JOVENCIO SAGARINO , Filipino,
may sapat na gulang, kasal kay BENIDA OJA SAGARINO at nakatira sa
Brgy. Itum, Matalom, Leyte na nagtataglay ng lahat ng kwalipikasyon at
ganap nang nakatupad sa lahat ng mga kondisyon at kinakailangan ng Batas Republika Blg. 782 at 3872,
Kabanata VII ng Batas Komonwelt Blg. 141, ayon sa pagkakasusog at ipinagkakaloob sa pamamagitan ng
Di-Patenteng ito ang lupaing nasa Brgy. Itum, Matalom, Leyte na may kabuuang sukat na
87 metro kuwadrado, na ngayon ay tiyakang may hangganan at inilalarawan
sa likod nito, gayon pa man na sasailalim sa mga tadhana ng Seksyon 118 na nagtataka bukod sa iba pa, na
maliban kung sa kapakanan ng pamahalaan o alinmang mga sangay, mga yunit, o mga institusyon nito, na
ang lupaing natamo ay hindi maaaring mapasa-iba at hindi sasailalim sa pataw na sagutin sa loob ng limang
(5) taon mula sa petsa ng patente, at sa mga Seksyon 119, 121, 122 at 124 ng Batas Komonwelt Blg. 141,
ayon sa pagkakasusog at ang karapatan ng pamahalaan na pangasiwaan at pangalagaan ang mga kahoy na
matagpuan doon sa loob ng limang (5) taon mula sa petsa ng pagpapalabas ng patente, sa pasuhali, gayon pa
man, na ang pinagkalooban o kanilang mga tagapagmana ay maaaring pumutol at gumamit ng nabanggit na
kahoy na maaaring kailanganin sa kanilang pansariling pangangailangan.

BILANG KATUNAYAN NITO, at sa bisa ng kapangyarihang kaloob sa akin ng batas, AKO, SI
GLORIA M. ARROYO Pangulo ng Pilipinas, sa pamamagitan nito'y ginawang patente ang
mga kasulatang ito at ikinalat sa Estados ng Republika ng Pilipinas.

02 JUN 2010

Nilagdaan sa ngayong ika- ng
..... sa taon ng Ating Panginoon, labinsiyam na raan at

SA BISA NG KAPANGYARIHAN NG
PANGULO NG PILIPINAS

ROBIN A. TOMOLVA
PENR Officer

Nakatala sa "Talaan ng Kasulatan" ng Lalawi-
gan/Lungsod ng
alinsunod sa tadhana ng Seksyon 103 ng Atas ng
Pangulo Blg. 1529 ngayong ika- ng
..... , labinsiyam na raan at
..... , sa

ENRIETO D. VILLANIZA, JR.

Tagatala ng mga Kasulatan at Ari-arian

Matalom, Leyte

(Tirahan ng May-ari)


TALAN NG MGA HANAP

Pagpasok na Bilang

THE REGISTER
OF DEEDS
IN THE CITY OF MANILA

P.E. No. 6406-P-85394- CANCELLATION OF LIEN- In favor of the appertained cadastral survey and monumenting cost, including interest.
Per certification of GENRO- GRACE B. GRAVOSO, dated September, 6, 2006.

Other condition see document on file.


EMETERIO D. VILLANOZA, JR.
Register of Deeds

(Karugtong sa pahina-C.

.....)
Tagatala ng mga Kasulatan at Ari-arian

P-87334



Republic of the Philippines
Department of Environment and Natural Resources
COMMUNITY ENVIRONMENT AND NATURAL RESOURCES
OFFICE
Corner E. Jacinto and M. I. Quezon street, Baybay City, Leyte
(Tel. No. 053-335-3641)

RECEIVED
COMMUNITY ENVIRONMENT AND NATURAL RESOURCES MANAGEMENT PROJECT
SEP 10 9-06-10
BY: [Signature]

Servencio Sagorino
Lot 9 and 10, 967-0
Brgy. Itan, Mofolan, Leyte

CERTIFICATION

TO WHOM IT MAY CONCERN:


THIS IS TO CERTIFY that per existing records of this office, the apportioned cadastral survey monumenting cost including interest of the above mentioned lot has been paid in full in the amount of Two Hundred Fifty Six pesos P=56 under Official Receipt No. 8643851 dated 864-9-06-10

This certification is issued upon the request of Raul OSA, the lot claimant/owner who paid a Certification Fee of Fifty Pesos (Php 50.00) under Official Receipt No. 8643851 dated 9-06-10 at the Community Environment and Natural Resources Office, City of Baybay, Province of Leyte, Philippines for whatever legal purpose it may serve

ISSUED this 6th day of September 2010 at City of Baybay, Province of Leyte, Philippines.


[Signature]
GRACE B. GRAVOSO
SAT Leader SAFO BATO





LAMP 2

Department of Environment and Natural Resources
Land Administration and Management Project 2
Provincial Project Implementation Office, Leyte
One Stop Shop Bldg., Cándahug, Paio, Leyte



CERTIFICATION

TO WHOM IT MAY CONCERN:

This is to certify that during the ocular inspection and investigation conducted by the adjudicator, Florence D. Arrogante, the lawful owner and having in open, continuous, notorious possession for several years is **JOVENCIO SAGARINO**. That the tax declared owner **DULIA GUERRERO** is just erroneously declared owner during tax mapping over a parcel of land designated as **Lot No. 9222, Cad 967-D**, located at Brgy. Itum, Matalom, Leyte. Hereto attached the Affidavit of Waiver and Quitclaim duly notarized by Atty. Emmanuel G. Golo to suffice the matter.

This certification is being issued upon request of the interested party in for whatever legal purpose it may serve.

Given this 23rd day of September, 2010 at the office of Land Administration and Management Project Bato, Leyte.


PATRICK A. KATADA
SAT Leader

Republic of the Philippines)
Province of Leyte) S.S
Municipality of Matalom)

AFFIDAVIT OF WAIVER AND QUITCLAIM

I, **DULIA GUERRERO** of legal age, married, and a resident of Poblacion, Matalom, Leyte after having been sworn in accordance with law, deposes and says:

1. That I was erroneously declared in the Tax Declaration bearing TD# 08-27016-00135 over a parcel of land situated in Brgy. Itum, Matalom, Leyte more described as follows:

"A parcel of Agricultural land designated as Lot No. 9222, Cad 967-D as located at Brgy. Itum, Matalom, Leyte which are bounded as follows: North - Lot No. 9225, East - Lot no. 9220, South - Brgy. Road, & West - Lot No. 9223".

2. That I hereby affirm that the above described parcel of land be declared in the name of **JOVENCIO SAGARINO**, being the lawful owner and having in open, continuous, notorious, possession in the concept of an owner to the exclusion of any person or entity up to the present:

3. That I hereby waive, quitclaim any and all of my rights, interest and participation, over the said parcel of land in favor of **JOVENCIO SAGARINO** and this instrument is a confirmation of said waiver and to support his Free Patent application at the office of DENR- LAMP PPIO;

IN WITNESS WHEREOF, I have hereunto set my hand this 20th day of April, 2010 at Matalom, Leyte, Philippines.

S. Guerrero
DULIA GUERRERO
- Affiant

CTC No. 13534443
Issued at: Matalom, Leyte
Issued on: 1-8-10

SUBSCRIBED AND SWORN to before me this _____ day of _____ at Matalom, Leyte Philippines, affiants having exhibited to me their Community Tax Certificates indicated above.

Notary Public

Doc No. 301
Page No. 61
Book No. XUV
Series of 2010

1172853

REPUBLIKA NG PILIPINAS
KAGAWARAN NG KATARUNGAN
PANGASIWAAN SA PATALAAN NG LUPAIN
PATALAAN NG MGA KASULATAN AT ARI-ARIAN SA
LUNGSOD/LALAWIGAN NG Leyte

Katibayan ng Original na Titulo

Blg. 8-73605

Pinagkasunduan ayon sa Seksyon 103 ng Atas sa Patalaan ng Ari-arian (Atas ng Pangulo Blg. 1529),
alinsunod sa patente na pinalabas ng Pangulo ng Pilipinas, sa noong ika-
ng saong labinsiyam na raan at , at nakatala sa mga kasulatan ng
gaya ng mga sumusunod:

KAGAWARAN NG KAPALIGIRAN AT LIKAS NA KAYAMANAN
REHIYON BLG. VIII
KALOOB NA PATENTE BLG.

083734-21272

SA LAHAT NG MAKATUTUNGHAY NG KASULATANG ITO, BATI:

HEIRS OF TRANQUILINO PER REP. BY POLICARPO P. PER

may sapat na gulang, kasal kay May Asawa, Filipino, at nakatira sa
Brgy. Itum, Matalom, Leyte na nagtataglay ng lahat ng kwalipikasyon at
ganap nang nakatupad sa lahat ng mga kondisyon at kinakailangan ng Batas Republika Blg. 782 at 3872,
Kahanata VII ng Batas Komonwelt Blg. 141, ayon sa pagkakasusog ay ipinagkaloob sa pamamagitan ng
Di-Patenteng ito ang lupaing nasa Brgy. Itum, Matalom, Leyte na may kabuuang sukat na
1,288 metro kuwadrado, na ngayon ay tiyakang may hangganan at inilalarawan
sa likod nito, gayon pa man na sasailalim sa mga tadhana ng Seksyon 118 na nagtatakda bukod sa iba pa, na
maliban kung sa kapakanan ng pamahalaan o alinmang mga sangay, mga yunit, o mga institusyon nito, na
ang lupaing natamo ay hindi maaaring mapasaiba at hindi sasailalim sa pataw na sagutin sa loob ng limang
(5) taon mula sa petsa ng patente, at sa mga Seksyon 119, 121, 122 at 124 ng Batas Komonwelt Blg. 141,
ayon sa pagkakasusog at ang karapatan ng pamahalaan na pangasiwaan at pangalagaan ang mga kahoy na
matagpuan doon sa loob ng limang (5) taon mula sa petsa ng pagpapalabas ng patente, sa pasubali, gayon pa
man, na ang pinagkalooban o kanyang mga tagapagmana ay maaaring pumutol at gumamit ng nabanggit na
kahoy na maaaring kailanganin sa kaniyang pansariling pangangailangan.

BILANG KATUNAYAN NITO, at sa bisa ng kapangyarihang kaloob sa akin ng batas, AKO, SI

GLORIA M. ARROYO

Pangulo ng Pilipinas, sa pamamagitan nito'y ginawang patente ang
nga kasulatang ito at ikinintal ang tatak ng Republika ng Pilipinas.
Nilagdaan sa PALO, LEYTE ngayong ika- 08 FEB 2009 ng
sa taon ng Ating Panginoon, labinsiyam na raan at



SA BISA NG KAPANGYARIHAN NG
PANGULO NG PILIPINAS

HERMINIGILDO C. JOCSON
PENR OFFICER

Nakatala sa "Talaan ng Kasulatan" ng Kalwi-
gan/Lungsod ng alinsunod sa tadhana ng Seksyon 103 ng Atas ng
Pangulo Blg. 1529, ngayong ika- ng
labinsiyam na raan at
sa

Matalom, Leyte

(Tirahan ng May-ari)

Tagatala ng mga Kasulatan at Ari-arian

SN Blg. 1172913

REPUBLIKA NG PILIPINAS
KAGAWARAN NG KATARUNGAN
PANGASIWAAN SA PATALAAN NG LUPAIN
PATALAAN NG MGA KASULATAN AT ARI-ARIAN SA
LUNGSOD/LALAWIGAN NG Leyte

Matibayan ng Orihinal na Titulo

Blg. 723618

Pinagkasunduan ayon sa Seksyon 103 ng Atas sa Patalaan ng Ari-arian (Atas ng Pangulo Blg. 1529), alinsunod sa patente na pinalabas ng Pangulo ng Pilipinas, sa noong ika- ng taong labinsiyam na raan at , at nakatala sa mga kasulatan ng gaya ng mga sumusunod:

KAGAWARAN NG KAPALIGIRAN AT LIKAS NA KAYAMANAN
REHIYON BLG. VIII
KALOOB NA PATENTE BLG. 083734-21432

SA LAHAT NG MAKATUTUNGHAY NG KASULATANG ITO, BATI:

DANILO LOGARTA Filipino,
may sapat na gulang, kasal kay DOROTEA V. LOGARTA at nakatira sa
Brgy. Inum, Matalom, Leyte na nagtataglay ng lahat ng kwalipikasyon at
ganap nang nakatupad sa lahat ng mga kondisyon at kinakailangan ng Batas Republika Blg. 782 at 3872,
Kabanata VII ng Batas Komonwelt Blg. 141, ayon sa pagkakasusog ay ipinagkakaloob sa pamamagitan ng
Di-Patenteng Ito ang lupaing nasa Brgy. Inum, Matalom, Leyte na may kabuuang sukat na
1.347 metro kuwadrado, na ngayon ay tiyakang may hangganan at inilalarawan
sa likod nito, gayon pa man na sasailalim sa mga tadhana ng Seksyon 118 na nagtatakda bukod sa iba pa, na
maliban kung sa kapakanan ng pamahalaan o alinninang mga sangay, mga yunit, o mga institusyon nito, na
ang lupaing natamo ay hindi maaaring mapasabot at hindi sasailalim sa pataw na sagutin sa loob ng limang
(5) taon mula sa petsa ng patente, at sa mga Seksyon 119, 121, 122 at 124 ng Batas Komonwelt Blg. 141,
ayon sa pagkakasusog at ang harapang ng pamahalaan na pangasiwaan at pangalagaan ang mga kahoy na
inatagpuan doon sa loob ng limang (5) taon mula sa petsa ng pagpapalabas ng patente, sa pasubali, gayon pa
man, na ang ipinagkalooban o ipinagmamatagalang mga tagapagmana ay maaaring pumutol at gumamit ng nabanggit na
kahoy na maaaring kailanganin sa kanilang pansariling pangangailangan.

BILANG KATUNAYAN NITO, at sa bisa ng kapangyarihang kaloob sa akin ng batas, AKO, SI
GLORIA M. ARROYO Pangulo ng Pilipinas, sa pamamagitan nito'y ginawang patente ang
mga kasulatang ito at ikinintal ang tatak ng Republika ng Pilipinas.
Nilagdaan sa ngayong ika- 20 FEB 2000 ng
..... sa taon ng Ating Panginoon, labinsiyam na raan at



**SA BISA NG KAPANGYARIHAN NG
PANGULO NG PILIPINAS**

HERMINIGILDO C. JOCSON
PENR Officer

Nakatala sa "Talaga ng Kasulatan ng Lalawi-
ng/Lungsod ng
alinsunod sa tadhana ng Seksyon 103 ng Atas ng
Pangulo Blg. 1529, ngayong ika- 21 ng
..... labinsiyam na raan at
..... sa 1130 P.

Matalom, Leyte
.....
(Tirahan ng May-ari)

EMERSON D. VILLANOVA, JR.
Nakatala ng mga Kasulatan at Ari-arian

(PAGLALARAWANG TEKNIKAL)

Lot 9239 Case - 26 Cad. 967-D

TIE LINE : S 21-39 W ; 3,980.66 m from BLLM #1, Cad. 967-D Matalom, Cadastre
to Corner 1 of Lot; T H E N C E :

LINE	BEARING	DISTANCE
1 - 2	S 02 - 31 W	20.24 M
2 - 3	N 78 - 35 W	68.43 M
3 - 4	N 25 - 14 W	26.83 M
4 - 1	S 77 - 31 E	81.33 M

AREA : ONE THOUSAND FIVE HUNDRED FORTY-SEVEN (1,547) SQUARE METERS.

POINTS REFERRED TO : Unless otherwise described and indicated on the plan, corners are marked on the ground by P.S. Cylindrical Concrete Monuments 15x50 cms.

BOUNDED AS FOLLOWS :

E	:	LINE	1-2	By	Lot	9262	Case-	26	Cad.	967-D
S	:	LINE	2-3	By	Lot	9234	Case-	26	Cad.	967-D
W	:	LINE	3-4	By	Lot	9252	Case-	26	Cad.	967-D
N	:	LINE	4-1	By	Lot	9240	Case-	26	Cad.	967-D

BEARINGS : GRID

SURVEYED BY : ENGR. MARIANO FLOTILDES

DATE OF SURVEY: October 27, 1989

APPROVED ON : December 04, 2008

COVERED BY : FPA No. 083734-455

CERTIFIED CORRECT:


CARLITO L. CASTANARES
Geodetic Engineer

THE CADASTRAL SURVEY COST APPORTIONED
AND THE APPLICATION OF THE SAME TO BE
PAID BY THE APPLICANT SHALL BEAR
INTEREST AT THE RATE OF 6% PER ANNUM

(Karugtong sa Karagdagang Pahina Pahina)
Tagatala ng mga Kasulatan at Ari-arian

TALAN NG MGA HADLANG

Pagpasok na Bilang


P.E.No. 514-P-73698-CANCELLATION OF LIEN-In favor of cadastral survey cost
per certification issued by CENR OFFICER PEPY E. MANDRAS under O.R.
No. 9821191 dated March 12, 2009.
Gov't. Center, Palo, Leyte, March 15, 2009 at 11:00 a.m.


EDGARDO D. VILLANOZA, JR.
Register of Deeds

(Karugtong sa pahina -C,

*.....)
Tagatala ng mga Kasulatan at Ari-arian*

Republic of the Philippines
Province of Leyte
Municipality of Matalom
Barangay: Horn



THE CENR OFFICER
DENR-CENRO BAYDAY CITY
BAYDAY CITY, LEYTE

KAMI BALEY OFFICIALS SA BALEY ITUM,
MATALOM, LEYTE NAGMUKLAMO SA PAGPAMUTOL
UG MANGROVE SA AREA PLA NO. 5356-B
APPLIED BY EMBEL P. MIJARES, ET AL. KMO
NAKIT-AN DIOTO SA KAMUTOL SI MARCO
INDE, EDUARDO MIJARES, POLAND OCBA, MICHAEL
CAYETE ANG NAGSUGS NILA SI EMBEL MIJARES
UG CLOWA MIJARES.

HIWAGT PA UNTA NGA MAHATAGAN
NINYO UG PAGTAGAY.

MIRASOL L. ROCES
KINOVE BARANGAY



Republic of the Philippines
Province of Leyte
Municipality of Matalom
Barangay Itum



OFFICE OF THE PUNONG BARANGAY

March 29, 2023

Hon. Eric S. Pajulio, DMD
Municipal Mayor
Matalom, Leyte

Dear Hon. Mayor Pajulio,

The undersigned would like to request in your good office to conduct an ocular inspection on a Fishpond with FLA awarded to Elmer Mijares, et.al. Located at Barangay Itum, Matalom, Leyte.

Upon our initial survey we have found out that some of the mangroves have been cut and uprooted.

This request will serve as an evidence that this area has been a habitat for different types of mangroves.

I also request a certification regarding the result of the inspection.

With this regard, we hope for your favorable and urgent action on our request.

Respectfully yours,

HON. MIRASOL L. ROCES
Punong Barangay

George
MAR 30 2023