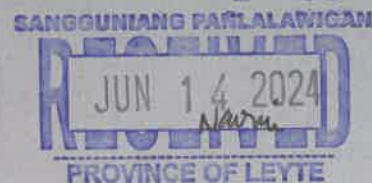




Republic of the Philippines
Province of Leyte
City of Baybay
BARANGAY COGON
---o0o---

OFFICE OF THE PUNONG BARANGAY

Item No.: 06
Date: JUN 19 2024



June 14, 2024

To: HON. LEONARDO M. JAVIER JR.

Vice Governor
Province of Leyte
Leyte Provincial Complex
Palo, Leyte


Dear Vice Governor,

Good Day!

In behalf of the Barangay Cogon Council, I Teresita S. Pialago Punong Barangay, would like to request from your good office a resolution interposing "NO OBJECTION" of the utilization of Old Spanish Road situated in our Barangay with an area of 93 square meter for upcoming Barangay project. Attached herein is the SP Resolution of Baybay City.

I am hoping for a positive response to our request, Thank you very much, God Bless and more power.

Respectfully yours,


TERESITA S. PIALAGO
Punong Barangay



EXCERPTS FROM THE MINUTES OF THE 18th REGULAR SESSION OF THE 6th SANGGUNIANG PANLUNGSOD OF THE CITY OF BAYBAY, PROVINCE OF LEYTE HELD AT THE SESSION HALL, NEW CITY HALL BUILDING, DIVERSION ROAD, BARANGAY GAAS ON MAY 9, 2024.

RESOLUTION NO. 2024 – 262

A RESOLUTION INTERPOSING NO OBJECTION TO THE UTILIZATION OF OLD SPANISH ROAD/PUBLIC LAND SITUATED AT SITIO/PUROK ZONE 3 OF BARANGAY COGON, BAYBAY CITY, LEYTE FOR UPCOMING BARANGAY PROJECTS.

WHEREAS, Barangay Cogon, Baybay City, Leyte, is a recipient of P5 Million worth of barangay projects to be implemented by the DPWH;

WHEREAS, the Sangguniang Panlungsod is in receipt of Resolution No. 09, series of 2024 from Brgy. Cogon, Baybay City re: "A Resolution Requesting to Utilize the Old Spanish Road/Public Land Situated at Sitio/Purok Zone 3 Barangay Cogon, Baybay City, Leyte for the Upcoming Barangay Projects";

WHEREAS, the identified Old Spanish Road/Public Land will be used as location for the construction of Brgy. Tanod outpost, evacuation center and senior citizens' hall of Brgy. Cogon, Baybay City;

WHEREAS, in consideration of the foregoing, the august body thus concur to interpose no objection to the utilization of Old Spanish Road/Public Land situated at Sitio/Purok Zone 3 of Brgy. Cogon, Baybay City for upcoming barangay projects.


WHEREFORE, on motion of the SP Member Romulo B. Alcala, duly seconded by SP Member Dominic Junie F. Murillo, be it;

RESOLVED, as it hereby does RESOLVE, to INTERPOSE NO OBJECTION TO THE UTILIZATION OF OLD SPANISH ROAD/PUBLIC LAND SITUATED AT SITIO/PUROK ZONE 3 OF BARANGAY COGON, BAYBAY CITY, LEYTE FOR UPCOMING BARANGAY PROJECTS.

RESOLVED FURTHER, that certified copies of this resolution be furnished to the Honorable City Mayor, Jose Carlos L. Cari, Atty. Avito Cahig Jr., City Legal Officer and other offices/agencies concerned for their information and appropriate action.

CARRIED UNANIMOUSLY.

I HEREBY CERTIFY to the correctness of the foregoing resolution that was duly adopted during the regular session of the Sangguniang Panlungsod held on May 9, 2024.


ATTY. VIVIAN C. ENARIO-VIDALLON
Secretary to the Sanggunian

ATTESTED AND CERTIFIED
TO BE DULY ADOPTED:


ATTY. ERNESTO M. BUTAWAN
City Vice Mayor / Presiding Officer

APPROVED:


ENGR. JOSE CARLOS L. CARI
City Mayor



FILE COPY

Republic of the Philippines
DEPARTMENT OF PUBLIC WORKS AND HIGHWAYS
LEYTE 5th DISTRICT ENGINEERING OFFICE
Baybay City, Leyte, Region VIII



BAGONG PILIPINAS

May 6, 2024

DPWH, LEYTE 5 th BAYBAY CITY	110
RELEASE	
Date: 5/14/24	9:11
Use Code:	
Signature: <i>[Signature]</i>	
ROB-14.5-42-0699	

HON. TERESITA S. PIALAGO
Barangay Chairman
Brgy. Cogon, Baybay City, Leyte

Dear Ma'am:

Greetings!

This is in line with the implementation of FY 2024 Infrastructure Projects under General Appropriations Act (GAA) RA No. 11975. To be implemented in your respective barangay is the **"Construction of Multi-Purpose Building, Barangay Cogon, Baybay City, Leyte"** with project allocation of Php. 5,000,000.00.

During the preliminary detailed engineering, it was found out that the **site location** to where the project will be situated is **unavailable**. Should you be able to commit in securing the site or location for this project, kindly inform our office on or before May 31, 2024. Otherwise, we will be constrained to return the fund for the said project.

Should you have inquiries or might need assistance, feel free to visit the Planning & Design Section or contact us thru: dpwh5thiedplanning@gmail.com.

Yours truly,

[Signature]
EUSEBIO CULAS
District Engineer

ROB.14.1/RRG/JCS/ETC

Received: TERESITA S. PIALAGO

PR

May 15, 2024

Website: www.dpwh.gov.ph
Tel(s): (053) 520-2603/67000



ISO 9001



Republic of the Philippines
DEPARTMENT OF PUBLIC WORKS AND HIGHWAYS
LEYTE 5th DISTRICT ENGINEERING OFFICE
Baybay City, Leyte, Region VIII



May 23, 2024

TERESITA S. PIALAGO
Barangay Chairman
Brgy. Cogon, Baybay City, Leyte

Ma'am/ Madam,

This has reference to your request dated 08 May 2024 relative to the application of utilizing the **Old Spanish Road** for an upcoming **barangay project** located in Brgy. Cogon, Baybay City, Leyte.

In response to your request, this office acknowledges that the above-mentioned **SITE** is **OUTSIDE** the **Twenty (20) Meter Road Right-of-Way (RROW) Limit** of our national road and is **BEYOND** the jurisdiction of **DPWH Leyte 5th DEO**.

Sincerely yours,

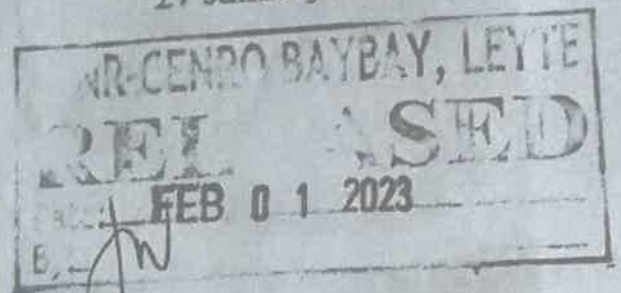
EUSEBIO T. CULAS
District Engineer

8.14.1 AJLA/JCS/ETC



Republic of the Philippines
Department of Environment and Natural Resources
COMMUNITY ENVIRONMENT AND NATURAL RESOURCES OFFICE
Zone 23, R. Magsaysay Avenue, Baybay City, Leyte
(Tel. No. (053)-300-9940) e-mail:cenrobaybaycity@gmail.com

27 January 2023



HON. TERESITA S. PIALAGO
Barangay Cogon
Baybay City, Leyte

Dear Hon. Barangay Chairman:

This has reference with your letter request of dated 24 January to identify Public Land (Old Spanish Road) located in Purok Zone 3 Barangay Cogon, Baybay City, Leyte to be used as Barangay Tanod Outpost, Senior Citizen Hall and as Evacuation Center.

To facilitate your request, we need complete attachments so this office can properly assess and favourably endorse your request to the issuing authority. Hence, you are advised to submit the following;

- Barangay Resolution requesting to utilize the old Spanish Road;
- LGU Resolution interposing no objection of the said utilization;
- ✓ ➤ SB Panlalawigan Resolution interposing no objection and that the same is not needed for public use;
- DPWH Clearance

Please be informed further that upon completion, this shall be endorse to the DENR Regional office for comment/approval whether or not the same shall be for issuance of Survey order by appropriate issuing authority pursuant to DAO 2022-10.

We hope we were able to apprise you on this matter.

Thank you and BEST REGARDS.

Sincerely,


ELMER B. LABACLADO
CENR Officer



May 23, 2024

MEMORANDUM

FOR : EUSEBIO T. CULAS
District Engineer

SUBJECT : INSPECTION/ASSESSMENT REPORT for a DPWH Clearance of
Hon. TERESITA S. PIALAGO at Brgy. Cogon, Baybay City, Leyte

I. NARRATIVE

The undersigned together with the Planning and Design Engineers conducted a site investigation in order to ASSESS/VALIDATE the request for a DPWH Clearance represented by Barangay Chairman, Hon. TERESITA S. PIALAGO for their Application of utilizing the Old Spanish Road for an upcoming barangay project at BRGY. COGON, BAYBAY CITY, LEYTE in particular.


II. FINDINGS & DISCUSSIONS

Based on the assessment, the abovementioned SITE is within Sitio/Purok Zone 3 of BRGY. COGON, BAYBAY CITY, LEYTE having an area of 93 SQUARE METERS (SEE ANNEX A). The same is situated 14 meters away from the CENTERLINE of the national road located at K1058+093 of ORMOC-BAYBAY-SOUTHERN LEYTE BDRY. ROAD (S00196LT).

III. RECOMMENDATIONS

Based on the above-mentioned findings, this office acknowledges that the SITE subject for the application is OUTSIDE the Twenty (20) Meter Road Right-of-Way (RROW) Limit of our national road. However, in as much as this office is concerned, the said SITE is an Old Spanish Road/ Public Land and is BEYOND the jurisdiction of DPWH Leyte 5th DEO.

For your information.


ANNA JUDESSA L. ALFANTE
Engineer II

Noted:


JUNSIH C. SABELINO
Chief, Planning and Design Section



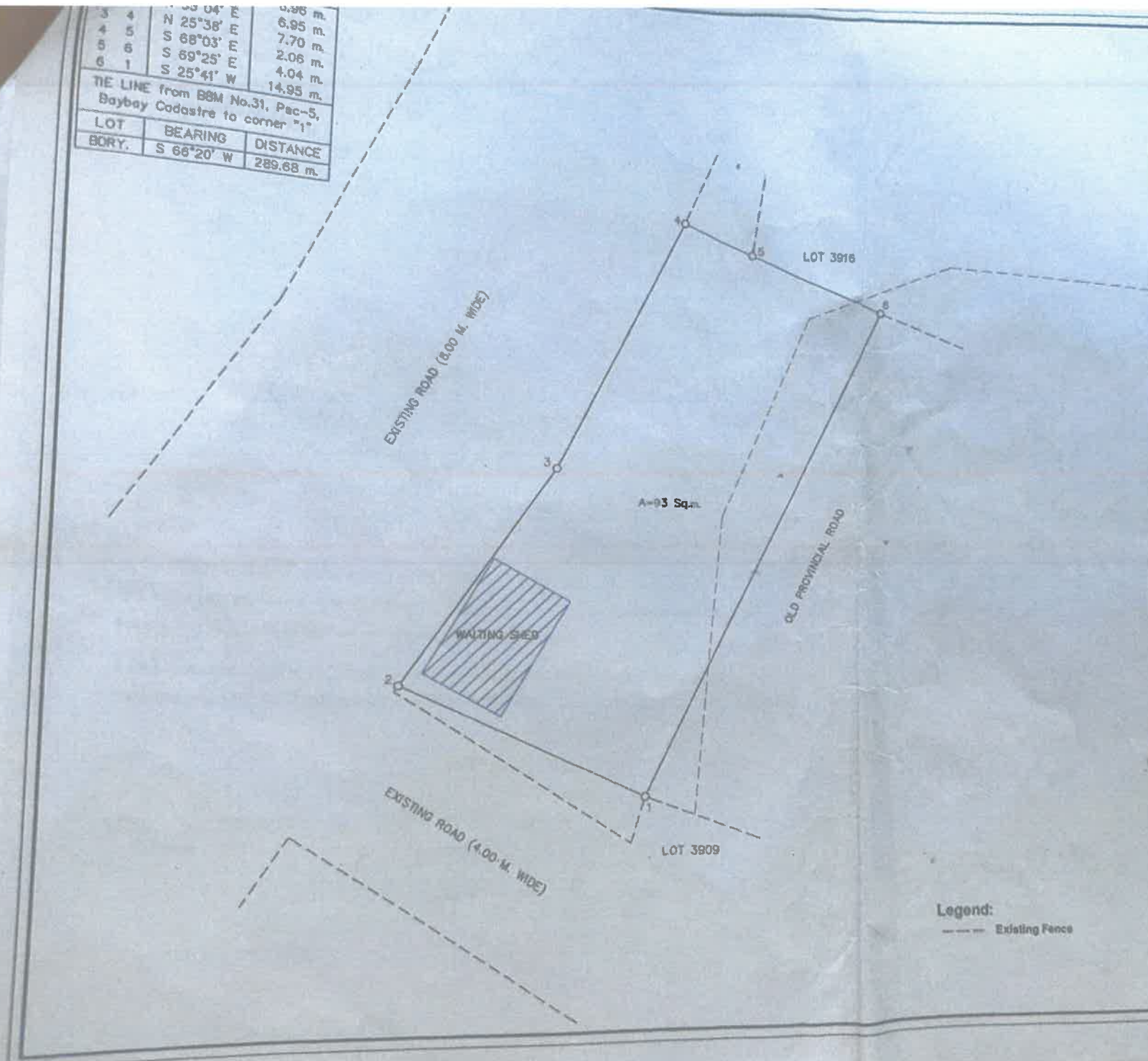


Location Map showing a section of Ormoc-Baybay-Southern Bdry. Road and its Proposed Site

Geotagged Pictures



3	4	N 25°04' E	6.96 m.
4	5	N 25°38' E	6.95 m.
5	6	S 68°03' E	7.70 m.
6	1	S 69°25' E	2.06 m.
		S 25°41' W	4.04 m.
TIE LINE from BSM No.31, Pac-5, Baybay Cadastre to corner "1"			14.95 m.
LOT	BEARING	DISTANCE	
BORY.	S 66°20' W	289.68 m.	



Sketch Plan
OF
Portion of
Old Provincial Road
AS PREPARED FOR
BARANGAY COUNCIL
OF COGON
SITUATED IN THE

BARANGAY OF : COGON
MUN/CITY OF : BAYBAY
PROVINCE OF : LEYTE
ISLAND OF : LEYTE

CONTAINING AN AREA OF 93 Sq.m.
BEARINGS : TRUE
SCALE : 1:100



CERTIFICATION

I hereby certify that this is true and correct
Sketch Plan of Portion of Old Provincial Road
under _____ and plotted accordingly to the
Technical Descriptions of actual ground survey.
This is issued thru the request of the above-
named claimant for reference purposes only.

Certified Correct:

Aris S. Milloza
ARIS S. MILLOZA
Geodesist Engineer CPDO

Legend:
--- Existing Fence

Patrick A. Postrero
ENGR. PATRICK A. POSTRERO
City Planning & Development Officer