



Republic of the Philippines
PROVINCE OF LEYTE
Municipality of Palo

SANGGUNIANG BAYAN

Item No.: 24
Date: 10 2025 JUN

Sangguniang Panlalawigan
Province of Leyte
RECEIVED
JUN 02 2025
Date: JUN 02 2025
By: Fernan

May 29, 2025

SANGGUNIANG PANLALAWIGAN NG LEYTE

Province of Leyte
Palo, Leyte

Thru: Florinda Jill S. Uyvico
Secretary to the Sanggunian
Sangguniang Panlalawigan ng Leyte

Dear Honorable Sangguniang Panlalawigan Members,

Greetings!

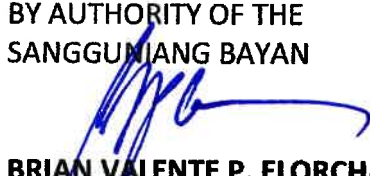
This is in reply to the request of the Sangguniang Panlalawigan ng Leyte, per Sangguniang Panlalawigan Resolution No. 2025-102, to be furnished with copies of documents in relation to the quarry application referred to in Municipal Resolution No. 2025-40 of Palo, Leyte.

Attached herewith are the documents submitted in support of the applicant's request in the issuance of the municipal resolution interposing no objection to quarry over designated lot located at Barangay Barayong, Palo, Leyte.

Thank you.

Respectfully,

BY AUTHORITY OF THE
SANGGUNIANG BAYAN


BRIAN VALENTE P. ELORCHA
Secretary to the Sanggunian
Sangguniang Bayan of Palo
Palo, Leyte
www.sbpalo.com

December 02, 2024

Hon. Jonathan P. Chiquillo
Vice-Mayor
Municipality of Palo, Leyte

SANGGUNIANG BAYAN
PALO, LEYTE
RECEIVED
BY: DW
DATE: 12-5-24

Dear Sir,

May I have the honor to request from the Sangguniang Bayan Palo for a Resolution interposing no objection for my Quarry Application at Brgy. Barayong, Palo, Leyte. Attached are the following documents for your perusal, to wit:

- a) Barangay Resolution from Barangay Barayong, Palo, Leyte
- b) Report from MDRRMO
- c) Geo Hazard Certificate issued by MGB
- d) Zoning Certificate
- e) Sketch Plan

Your preferential attention on my request will be highly appreciated.

Thank you.

Very truly yours,


DAVE WALTER C. SY
Proprietor/Manager

09204319142

REPUBLIC OF THE PHILIPPINES
PROVINCE OF LEYTE
MUNICIPALITY OF PALO
BARANGAY BARAYONG

OFFICE OF THE SANGGUNIANG BARANGAY

EXCERPTS FROM THE MINUTES OF THE SANGGUNIANG
BARANGAY REGULAR SESSION HELD ON OCTOBER 7, 2024
SATURDAY 9:16 IN THE MORNING HELD AT KAUSWAGAN MULTI-
PURPOSE HALL SITIO KAUSWAGAN BARANGAY BARAYONG PALO,
LEYTE.

PRESENT WHERE:

PANFILO E. HILUM JR.
LOREZYL A. DOLINA
GRESILDA S. DOLINA
DANILO N. CALDA
WRIGHT P. LASQUITE
PETER IAN Y. TUMAMAK
LOURDES S. NOVE
JESUCITA L. BATO

PUNONG BARANGAY
BARANGAY KAGAWAD

-do-
-do-
-do-
-do-
-do-
-do-

IN-PRESENCE:

ELJEANE C. MALBUEZO
VANESSA L. CINCO

BARANGAY SECRETARY
BARANGAY TREASURER

OTHER PRESENT:

SANDRA M. IGNACIO

ABSENT:

ROCHELL MAE R. GALAN

SK CHAIRPERSON

BARANGAY RESOLUTION NO. 68

Series of 2024

**A BARANGAY RESOLUTION APPROVING THE QUARRY
PROJECT OF MR. DAVE WALTER SY OF BARANGAY TIBAK STA.
FE LEYTE AT THE LOT UNDER THE OWNER'S NAME OF MR. DAVE
WALTER SY WITH TAX DECLARATION OF REAL PROPERTY AT
TD/ARP.NO 08-30-0010-00518, LOT NO. 10614 BOUNDARIES:
NORTH: CAD. LOT # 10808 SOUTH: CAD LOT # 10615 EAST:
DANAO LAKE, WEST: CAD. LOT # 10292 THE LOCATION OF
PROPERTY, LOCATED AT BARANGAY BARAYONG PALO, LEYTE.**

WHEREAS, during the Sangguniang Barangay Regular Session
it was agreed by the members of the council approving the Barangay
Resolution for the Quarry Project of Mr. Dave Walter Sy, with Tax
Declaration of Real Property at TD/ARP. No. 08-30-0010-00518, Cad.
Lot No. 10614 Boundaries: North Cad Lot No. 10808, South Cad. Lot
No. 10615, East Danao Lake, West Cad Lot No. 10292.

Charm
John
John
John
John

WHEREAS, Barangay Council's approved the quarry project of Mr. Dave Walter Sy, Barangay Tibak Sta. Fe Leyte, Lot under the attached herewith is the Tax Declaration of Cad. Lot No. 10614 as their supporting documents and applicants must follow all the legal procedures of the said quarry project.

NOW THEREFORE, On motion of Kagawad Peter Ian Y. Tumamak and duly seconded by all members present, be it;

RESOLVED as it is **HERBY RESOLVED**, to approved the quarry project of Mr. Dave Walter Sy, location of property at Barangay Barayong Palo, Leyte and applicants must follow all the legal procedures of the said quarry project.

RESOLVED FINALLY, that copy/copies of this resolution must be furnished to Office's concerned for their appropriate actions and approval.

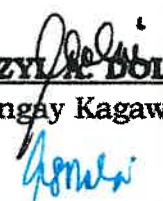
UNANIMOUSLY APPROVED: October 7, 2024 at Barangay Barayong Palo, Leyte.

I herby certify to the correctness of the foregoing resolution.


Certified Correct:



ELJEANE C. MALBUEZO
Barangay secretary

Concurred:


LOREZYLL A. DOLINA
Barangay Kagawad


GRESILDA S. DOLINA
Barangay Kagawad


DANILO N. CALDA
Barangay Kagawad


JESUCITA L. BATO
Barangay Kagawad


WRIGHT P. LASQUITE
Barangay Kagawad


PETER IAN P. TUMAMAK
Barangay Kagawad


LOURDES S. NOVE
Barangay Kagawad

ROCHELL MAE R. GALAN
Sk Chairperson

Attested By:





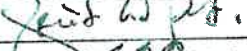







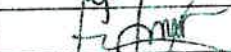
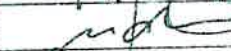
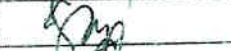
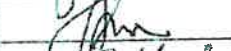





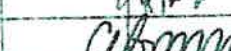



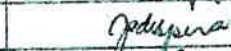





PANFLO E. HILUM JR.
Punong Barangay

Republic of the Philippines
Province of Leyte
Municipality of Palo
Barangay Barayong

ATTENDANCE


ACTIVITY: PUBLIC HEARING OF
MOUNTAIN QUARRY


DATE: October 6, 2021

NAME:	SIGNATURE:
1. Gedeon P. Dinda	
2. Luz M. Pardo	
3. Ma. Cristina C. Urraza	
4. VIOLETO BATO	
5. JESUETA L. BATO	
6. Jinky R. Onida	
7. WRIGHT P. LASQUITE	
8. ROMMEL PADOA	
9. Noel Relosa	
10. Jweis B. Villablanca	
11. Imelda Lago	
12. CARLITO C. CACA	
13. Imolda A. Fernandez	
14. MURILLO, MYKA G.	
15. NARCISO FARTUQUITE	
16. LORENA G. MURILLO	
17. LOMAR S. NOVE	
18. WILDA PADOA	
19. AMOR H. MURILLO	
20. DANILO H. CALDA	
21. Pangilo B. Hilum Jr	
22. Virginia R. Topia	
23. CRISTINA S. DOLINA	
24. Eleane C. Malavego	
25. OF Baronego	
26. Shirley C. Rodriguez	
27. Rachelle Canete	
28. RUTH D. ESPINA	
29. FELINA B. DOLINA	
30. SEAM O. ESPINA	

31. RICHIELE A. PIDO	
32. Pedro Abrantes	
33. NIDERO, RICHARD	
34. Resurreccion P. Saguinte	Saguinte
35. Resurreccion P. Saguinte	Pra.
36. Liberty A. Nabong	Nabong
37. PETER M. REYES	Peter
38. Donatillo C. Rato	Rato
39. Lorezyl A. Dolina	Dolina
40. Peter Ian Tumamak	
41. Vanessa L. Cinco	
42. Eda B. Loli	Eda
43. ANTHONY M.	Anthony
44. Maria Joanna Mae Indic.	
45. Samuel Paredes	Paredes
46. Danilo Maraya	Danilo P. Maraya
47. Rodric FABRICANTE	
48. Reynaldo C. Delos Santos Jr	Reynaldo C. Delos Santos Jr
49. Benette Requiez	Benette Requiez
50. Duato Apa	Duato Apa
51. Eda B. Loli	Eda
52. Ma. Floreliza M. Ormicio	Ormicio
53.	
54.	
55.	
56.	
57.	
58.	
59.	
60.	
61.	
62.	
63.	
64.	
65.	
66.	
67.	
68.	
69.	

DOCUMENTATION






Republic of the Philippines
Province of Leyte
Municipality of Palo
Municipal Disaster Risk Reduction Management Office



March 11, 2020

To: Hon. Francis A. M. Petilla
Municipal Mayor
Palo, Leyte

From: MDRMO



Subject: Letter from Mr. Dave Walter Sy dated March 4, 2020 re: Request for inspection for application of an Extraction Permit and Proposed Land Development of the site located in Barangay Bawayong, Palo, Leyte.

As per to the above subject, you are informed that this Office conducted site inspection at the proposed Land Development Project Area of Mr. Dave Walter Sy under Lot No. 10614, OCT/TCT/TC No. 08, M-0010-00518 Registered Owner Esperanza Yanuario, with Zoning Classification as Unprotected Forest Zone Area (FZ-B) located at Barangay Bawayong, Palo, Leyte.

In reference to MDRMO Ref No. 2020-02-022, Mines and GeoSciences Bureau Geohazard Certification dated February 14, 2020 disclosed that the Proposed Soil Mountain Quarry Site is within High Landslide Susceptibility Areas with steep to very steep slopes and underlain by weak materials, recent landslides, escarpments and tension cracks, as well as numerous old/inactive landslides, also includes areas that can be triggered by landslide debris. Further, it was noted that other hazards that may affect the project site are Differential Settlement, earthquake hazards (ground shaking, lateral spreading and liquefaction).

Based on the actual inspection, the following is noted:

1. That the proposed Land Development Project Area/Soil Mountain Quarry Site of Mr. Dave Walter Sy is remote from any human dwellings and/or facilities.
2. And lastly, as stated by MGB, the site is classified as High landslide Susceptibility.

Further, this Office supports the findings of the Mines and GeoSciences Bureau regarding its classification. Likewise, under the Joint DENR-DILG-DND-DFWH-DOF Memorandum Circular No. 7, s. 2016, hazard zones with high landslide susceptibility require the following recommendations:

1. Dwelling should not be allowed. Critical facilities may be allowed provided the appropriate engineering intervention measures are implemented with continuous monitoring.

2. Evacuation centers should not be established in the zone.
3. Landslide warning should be installed in this zone.

Municipal Ordinance No. 2012-06 states MDRRMO Clearance attesting after inspection and study, that the area for or of operation will not adversely affect the stability of the land and further attesting that the business operation or activity contemplated to be pursued will not cause negative ecological impact and will not impede the natural flow of any water and river system within the jurisdiction of the municipality of Palo

Thus, this office concur to the findings and recommendations of the Mines and Geosciences Bureau and enforced Municipal Ordinance No. 2012-06 that the developer will see to it that the area of operation will not adversely affect the stability of the neighboring high susceptibility landslide land. Further, the requestor must secure a **certificate from Mines and Geoscience Bureau stating that its operation will not affect the stability of the neighboring high susceptibility to landslide lands.**

Prepared by:


Denis C. Travieza
Research and Planning Staff


Attested by


HARVEY D GASPAN
MDRRM Officer-In-Charge



MGB-Geo Ref. No. 2020-02-022
February 14, 2020

DAVE WALTER SY
Applicant
Barangay Barayong, Municipality of Palo,
Leyte Province



Dear Sir:

Subject: Geohazard Certification

This is in response to your letter dated February 5, 2020 and duly received by this Office on February 6, 2020 requesting for "Geohazard Assessment and Issuance of Certificate for the Proposed Soil Mountain Quarry located at Brgy. Barayong, Palo, Leyte.

Based on the Detailed Landslide and Flood Susceptibility (1:10,000 scale) Map of the Municipality of Palo, the proposed quarry site is classified as having High Landslide Susceptibility. As per **Joint DENR-DILG-DND-DPWH-DOST Memorandum Circular No. 2014-01**, hazard zones with high landslide susceptibility rating have the following recommendations:

- Dwelling should not be allowed. Critical facilities may be allowed provided that appropriate engineering intervention measures are implemented with continuous monitoring.
- Evacuation centers should not be established in the zone.
- Landslide warning should be installed in this zone.

Attached is the detailed landslide and flood hazard map with the projected/plotted location from the provided technical description and sketch plan of portion of Lot 10614 CAD 407 Palo, BLLM No. 1.

In the proposed quarry operations, the proponent is advised to observe and implement proper benching to ensure that slope stability is maintained. This should form part of the quarry permit terms and conditions.

This serves as a certification only for the geohazard component of the proposed quarry.

RECEIVED BY:

NAME: _____

OFFICE/MON: _____

DATE: _____



Department of Environment and Natural Resources
Mines and Geosciences Bureau
Office of the Regional Director



021420-R08-22057

LEO VAN V. JUGUAN, CESO V
Regional Director

Encl.:A/s

"MINING SHALL BE PRO-PEOPLE AND PRO-ENVIRONMENT
IN SUSTAINING WEALTH CREATION AND IMPROVED QUALITY OF LIFE"

FINDINGS AND RECOMMENDATIONS

Based on the Sketch Plan and Lot Descriptions submitted to this office, the site is located in Brgy. Barayong, Palo, Leyte. It was projected onto the 1:10,000 scale Geologic Hazard Map of the Municipality of Palo, Province of Leyte with the technical description as follows:

Table 1. Technical description of the proposed site

TECHNICAL DESCRIPTION		
Portion of Lot 10614		
BLLM No. 1, CAD 407		
Palo Cadastre		
Brgy. Barayong, Palo, Leyte		
TP 1	N 16°02' W	3609.84 m.
1 - 2	S 07°32' E	184.78 m.
2 - 3	S 82°28' W	372.18 m.
3 - 4	N 32°11' E	183.22 m.
4 - 1	N 72°43' E	258.84 m.

Based on the detailed 1:10,000 scale landslide and flood hazard map of Palo, Leyte, the landslide and flood susceptibility rating of the proposed sites are the following:

Table 2. Flood and Landslide Susceptibility Rating of the proposed site.

Site	Landslide Susceptibility Rating	Flood Susceptibility Rating	Remarks
Proposed Soil Mountain Quarry Brgy. Barayong, Palo, Leyte	High Areas with steep to very steep slopes and underlain by weak materials, recent landslides, escarpments and tension cracks, as well as numerous old/inactive landslides; also includes areas that can be affected by landslide debris (debris flow path/possible accumulation zones).	None	Other hazards that may affect the project site Differential settlement, earthquake hazards (ground shaking, lateral spreading and liquefaction) Liquefaction occurs in areas underlain by loose sediments and saturated with water.

"MINING SHALL BE PRO-PEOPLE AND PRO-ENVIRONMENT
IN SUSTAINING WEALTH CREATION AND IMPROVED QUALITY OF LIFE"

Based on the foregoing results and findings, the recommendations of the MGB-VIII are the following, to wit:

1. Strict compliance with the recommended actions as stated in the Joint DENR-DILG-DND-DPWH-DOST Memorandum Circular No. 2014-01:

HAZARD	HAZARD ZONE
LANDSLIDE (HIGH)	<ul style="list-style-type: none">• Dwelling should not be allowed. Critical facilities may be allowed provided the appropriate engineering intervention measures are implemented with continuous monitoring.• Evacuation centers should not be established in this zone.• Landslide warning should be installed in this zone.

2. The effects of the aforementioned geologic hazards and any other hazards that may be identified later, the topography and rock and soil types must be considered in the design or in any other modifications in the structures that will be constructed in the project site;
3. All structures to be constructed should be anchored on structurally firm and stable ground;
4. Buildings or structures of three (3) storeys and higher, boring tests and, if necessary, load tests shall be required in accordance with the applicable latest approved provisions of the National Structural Code of the Philippines (NSCP).
5. An adequate and efficient drainage system must be constructed in the project site;
6. The specifications in the National Building Code and Structural Code of the Philippines must be strictly followed and modified if necessary, based on recent events such as Typhoon Yolanda and occurrences of earthquakes in the Visayas area;
7. Constant communication and updates with the MDRRMO about geohazard situations;
8. Disaster preparedness and rescue training must be conducted for the barangay officials and residents of the site;
9. Secure certifications/permits from other concerned agencies, such as, earthquake-related hazards from PHILVOCS, Environmental Compliance Certificate from Environmental Management Bureau-DENR, among others, if needed.

"MINING SHALL BE PRO-PEOPLE AND PRO-ENVIRONMENT
IN SUSTAINING WEALTH CREATION AND IMPROVED QUALITY OF LIFE"

Prepared by:


ALEXIS ERIK M. CEZAR
Cartographer II


CHARLES MELJAN T. NOMUS
Geologist

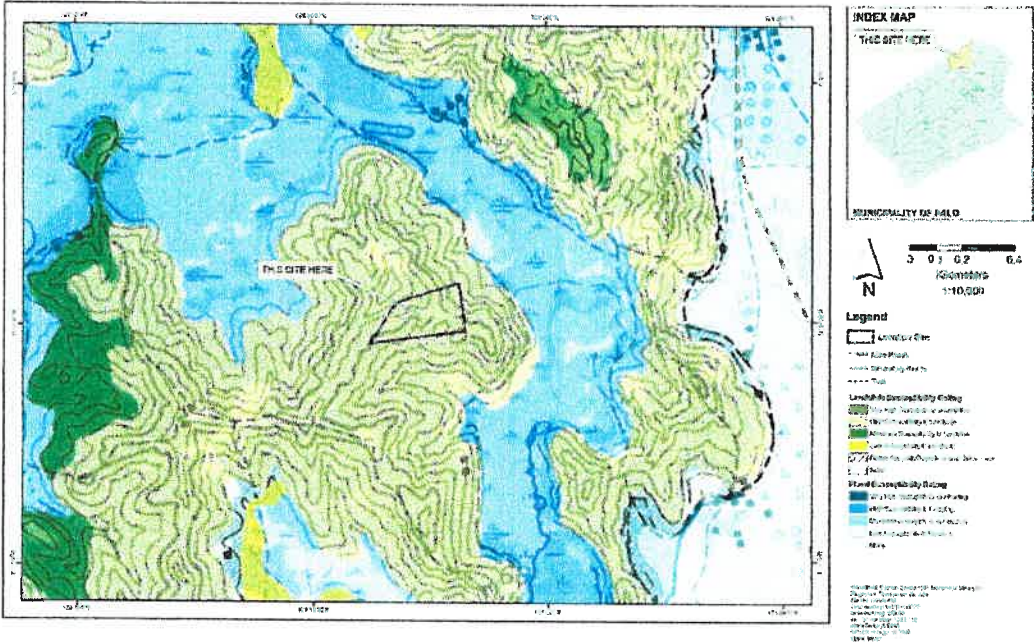
Noted By:


LEO VAN V. JUGUAN, CESO V
Regional Director

"MINING SHALL BE PRO-PEOPLE AND PRO-ENVIRONMENT
IN SUSTAINING WEALTH CREATION AND IMPROVED QUALITY OF LIFE"

ATTACHMENT:

GEOHAZARD MAP OF THE PROPOSED MOUNTAIN SOIL QUARRY AREA
LOCATED AT BRGY. BARAYONG, PALO, LEYTE

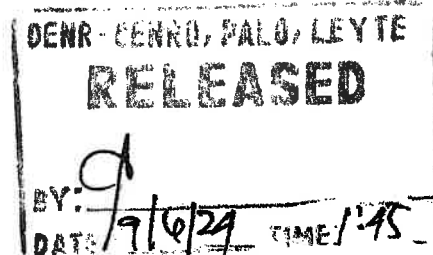


"MINING SHALL BE PRO-PEOPLE AND PRO-ENVIRONMENT
IN SUSTAINING WEALTH CREATION AND IMPROVED QUALITY OF LIFE"



Republic of the Philippines
Department of Environment and Natural Resources
COMMUNITY ENVIRONMENT and NATURAL RESOURCES OFFICE
Candahug, Palo, Leyte

CERTIFICATION



TO WHOM IT MAY CONCERN:

THIS IS TO CERTIFY that the parcel of land designated as portion of Lot No. 10614, Cad. 407 located at Brgy. Barayong, Palo, Leyte, containing an area of 49,796 square meters, as per attached **Plan of Land** as surveyed for **DAVE WALTER SY** that as per verification and projection from L.C. Map No. 608, Project No. 36, Block No. I dated **July 26, 1926**, the land is **within Alienable and Disposable area** and the same is not within Timberland.

This is to certify further that this certification does not construed as a permit of any kind.

This certification is issued upon request of **SANDRA M. IGNACIO** for whatever purpose it may serve.

Issued this **2nd day of September, 2024** at DENR-CENRO, Brgy. Candahug, Palo, Leyte, Philippines.

Prepared and projected by:

ENGR. AIZA B. ALBESA
Engineer I

Checked and verified by:

ENGR. MARLON L. CONTAPAY
Chief, Regulation and Permitting Section

Approved by:

FOR. CRISOSTOMO E. BADEO, JR.
CENR Officer

O.R. No. _____
Date : _____
Amount : _____



Republic of the Philippines
Province of Leyte
Municipality of Palo

OFFICE OF THE MUNICIPAL AGRICULTURIST
Email address: palomunicipalagri@gmail.com

CERTIFICATION

TO WHOM THIS MAY CONCERN:

THIS IS TO CERTIFY that a parcel of land situated in Barangay Barayong Palo, Leyte bearing lot number 10614 containing an area of Ten Hectares (10.0012 ha.) declared in the name of Esperanza Yanuario per tax declaration number 08-30-0010-00518 issued by the Municipal Assessor dated January 27, 2021.

THIS IS TO CERTIFY FURTHER that the aforementioned lot is classified within the Forest Zone Area per zoning certification issued by the Municipal zoning officer of Palo, Leyte dated February 26, 2020.

THIS IS TO CERTIFY FINALLY that per office ocular inspection conducted dated August 17, 2021, the subject lot is agriculturally unproductive and with different kinds of non-agriculture shrubs vegetation cover.

Issued this 17th day of August 2021 at Palo, Leyte Philippines upon request Mr. Dave Walter C. Sy to support in his application for quarry permit.


NESTOR C. LABAJÓY, MM
OIC- Municipal Agriculturist



O.R. No. PL 5835979
Issued on: August 17, 2021
Issued at: Palo, Leyte

TAXER No 08-30-0010- 00518

Property Identification No. 044-30-0010-011-07

Owner **Yanuario, Esperanza**

Address **Pawing, Palo, Leyte**

Administrator/Beneficial User **Yanuario, Jesus**

Address

Location of Property

Barayong

Palo, Leyte

SECTIONAL

ISSUED FINAL COPY OF RECEIPT FOR
IN BACK OF THE PAWING LOT OF LEYTE
ON JUNE 22, 2011 BY THE OFFICE
OF THE PROVINCIAL TREASURER

10614

Class

Date

0 % 0 % 4 % = 13 % TOTAL AVF 87%

Class 1st of 1st pric. **9,520.81** Plants MA

Total Adj. value for land, plants & trees **P 82,840.99**

Boundary

North **Cad. Lot # 10608**

East **Danao Lake**

South **Cad. Lot # 10615**

West **Cad. Lot # 10292**

KIND OF PROPERTY ASSESSED

☒

LAND

Unit Value

Class

☐

MACHINERY

Brief Description

☐

BUILDING

No. of Stories

Brief Description

☐

Others

Specify

Classification

Agricultural

Area

10.0012

D

Market Value

82,840.00

Actual Use

Suit. for Cult.

Assessment Level

40%

T

Assessed Value

33,140.00

Total

P

82,840.00

T

33,140.00

Total Assessed Value

Thirty three thousand one hundred forty pesos

(Amount in Words)

Taxable ☒

Exempt ☐

Effectivity of Assessment/Reassessment

1st

2009

Approved by

FOR AND BY AUTHORITY OF
THE PROVINCIAL ASSESSOR

Recommended by

ATTY. RAFAEL M. IRIARTE

Provincial Assessor

DANIEL N. ORCULLO

Technical Supervisor

ENRIQUETO O. PORTULA

Municipal Assessor

Date

This declaration cancels TD No.

05-30-010-00515 R12

Previous AV

30,120.00

Previous Owner

Same Owner

Memoranda **General Revision 13 is hereby made to apply the new schedule of value based on Provincial Ordinance No. 07-04 dated August 14, 2007.**

Notice of Tax Lien dated 09/25/01 by Antonio G. Cadavero Sr., Revenue Dist. Officer

BEING WARRANT IF (BY) JUDG 11, 2011, BY ROLANDO P. BARRERA - CO. RPT. 11/11/2011

Notes: This Tax Declaration is for real property taxation purposes only, and the valuation indicated herein are based on the schedule of unit market values prepared for the purpose and duly enacted into an Ordinance by the Sangguniang Panlalawigan under Provincial Ordinance No. 07-04 dated August 14, 2007. It does not and cannot by itself alone confer any ownership or legal title to the property.

★

CERTIFIED XEROX COPY
PAID PER O.R. NO. 4424806
ISSUED AT PALO, LEYTE
MUN. ASSESSOR'S COPY
DATED: 2-19-2010

Alagad 2/19/10
ENRIQUETO O. PORTULA
MUNICIPAL ASSESSOR



REPUBLIC OF THE PHILIPPINES
PROVINCE OF LEYTE
MUNICIPALITY OF PALO

OFFICE OF THE MUNICIPAL TREASURER

TAX CLEARANCE

TO WHOM IT MAY CONCERN:

THIS IS TO CERTIFY that YANUARIO, ESPERANZA
Declared owner of the LOT & HOUSE situated at BRGY. BARAYONG PALO, LEYTE
Assessment of Real Property no. s 518R13 LOT # 10614
with an Assessed Value of P33, 140.00 has paid Real Property Taxes both Basic
and S.E.F up to the year 2020 with Official Receipt number 1966872
dated 2/19/2020 at Palo, Leyte, Philippines.

GIVEN this 20TH day of FEBRUARY 2020 upon
request of interested party for FOR FILE PURPOSES

PREPARED BY:

ARIEL PEDROSA LORA

REQUESTED BY:

YANUARIO, JESSUS

VERIFIED BY:

GERARDO REGIS

APPROVED:

MA. CHONA E. DALOSO-CUÑA, CPA
MUNICIPAL TREASURER



CTC #

09574349

Date and Place of issue

02/19/2020-PALO, LEYTE

Paid Under O.R. #

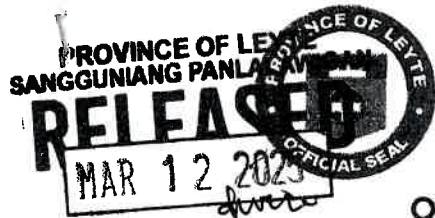
4425324

Date:

2/19/2020

Amount:

P15.00



Republic of the Philippines
PROVINCE OF LEYTE
Palo, Leyte
-oOo-

SANGGUNIANG BAYAN
PALO, LEYTE

RECEIVED

By: _____
DATE: 03-23-25

OFFICE OF THE SANGGUNIANG PANLALAWIGAN

EXCERPTS FROM THE MINUTES OF THE 124th REGULAR SESSION OF THE SANGGUNIANG PANLALAWIGAN OF LEYTE CONDUCTED AT THE SESSION HALL, LEYTE PROVINCIAL GOVERNMENT COMPLEX, PALO, LEYTE ON FEBRUARY 25, 2025.

RESOLUTION NO. 2025-102

A RESOLUTION REQUESTING THE SANGGUNIANG BAYAN OF PALO, LEYTE TO FURNISH THE AUGUST BODY COPIES OF CERTIFICATIONS FROM THE MUNICIPAL AGRICULTURIST OFFICE, MUNICIPAL DISASTER RISK REDUCTION AND MANAGEMENT OFFICE, AND MUNICIPAL PLANNING AND DEVELOPMENT OFFICE, THAT QUARRY APPLICANT IN MUNICIPAL RESOLUTION NO. 2024-212 OF PALO, LEYTE HAS COMPLIED LOCAL ORDINANCES ON QUARRY APPLICATIONS.

WHEREAS, submitted to the Sangguniang Panlalawigan is **Municipal Resolution No. 2025-40 of Palo, Leyte** entitled: "INTERPOSING NO OBJECTION TO THE REQUEST OF DAVE WALTER C. SY TO QUARRY OVER DESIGNATED CADASTRAL LOT NUMBER 10614, WITH CORRESPONDING TD/ARP NUMBER 08-30-0010-00518, LOCATED AT BARANGAY BARAYONG, THIS MUNICIPALITY, SUBJECT HOWEVER TO COMPLIANCE OF OTHER REQUIREMENT(S) THAT WILL BE IMPOSED BY OTHER CONCERNED GOVERNMENT AGENCIES";

WHEREAS, in matters of "Resolution Interposing No Objection" over quarrying in certain areas, Municipal Ordinances of Palo, Leyte requires certifications that the lots applied for quarrying will not adversely affect the food production in the area, is not identified as portion of a disaster risk area and is not within any hazard zone area;

WHEREAS, the August Body, deemed it proper to request the Sangguniang Bayan of Palo, Leyte to furnish the August Body copies of the Certifications from the Municipal Agriculturist Office, Municipal Disaster and Risk Reduction Office and Municipal Planning and Development Office;


NOW, THEREFORE, on motion presented by Atty. Ronnan Christian M. Reposar, duly seconded by Atty. Carlo P. Loreto, Honorable Raissa J. Villasin and Honorable Ma. Martina L. Gimenez, be it

RESOLVED, as it is hereby resolved, to REQUEST THE SANGGUNIANG BAYAN OF PALO, LEYTE TO FURNISH THE AUGUST BODY COPIES OF CERTIFICATIONS FROM THE MUNICIPAL AGRICULTURIST OFFICE, MUNICIPAL DISASTER RISK REDUCTION AND MANAGEMENT OFFICE, AND MUNICIPAL PLANNING AND DEVELOPMENT OFFICE, THAT QUARRY APPLICANT IN MUNICIPAL RESOLUTION NO. 2025-40 OF PALO, LEYTE HAS COMPLIED LOCAL ORDINANCES ON QUARRY APPLICATIONS.

-over-

Approved unanimously.

I HEREBY CERTIFY to the correctness of the foregoing resolution.


FLORINDA JILL S. UYVICO
Secretary to the Sanggunian
X

ATTESTED:


HON. MICHAEL L. CARI
Acting Vice Governor
Temporary Presiding Officer

Copy furnished:

LCE and the Sangguniang Bayan
of Palo, Leyte

Dave Walter C. Sy
Palo, Leyte